





Index of Multiple Deprivation Deciles for LSOAs

	0 to 10% most deprived	(5)
	11 to 20% most deprived	(5)
	21 to 30% most deprived	(14)
	Above 30% most deprived	(66)

Title: **Index of Multiple Deprivation 2019**

Produced by GIS & Mapping Services

Date: 23/03/2020

Scale at A4: 1:46,000

Ref: G:\Mapinfo\Data\Client datasets\Chief Executives\IMD Maps\2020\Index_Of_Multiple_Deprivation.wor

