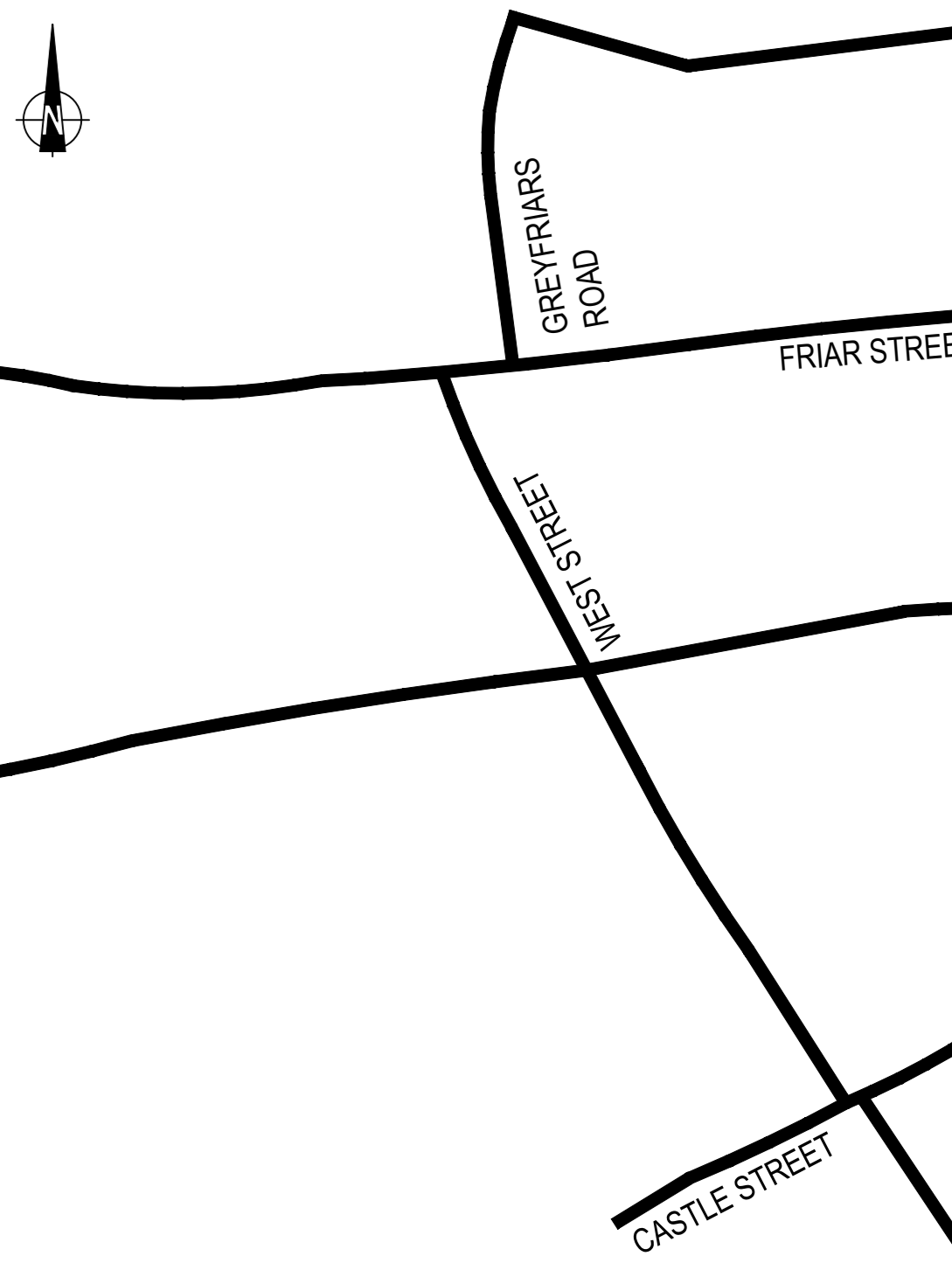


[illegible]

- NOTES
1. DO NOT SCALE FROM THIS DRAWING.
 2. ALL DIMENSIONS IN METRES.



Mark	Revision	Date	Drawn	Chkd	Appr

RED ROUTE SCHEME
TRAFFIC REGULATION ORDER PLANS
AREA 2 - CENTRAL
TOWN CENTRE - SHEET 1 OF 3

Client	
--------	--



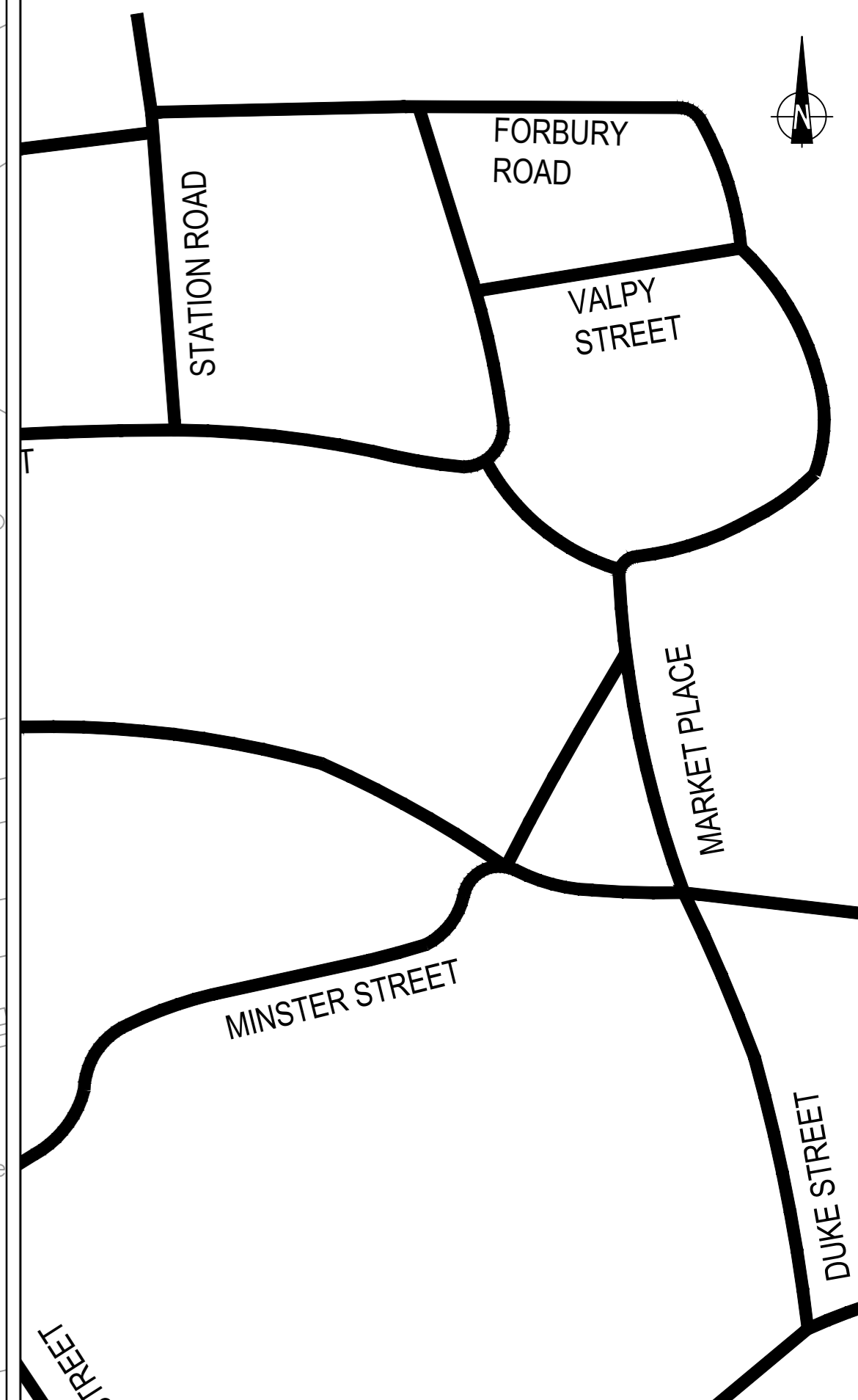
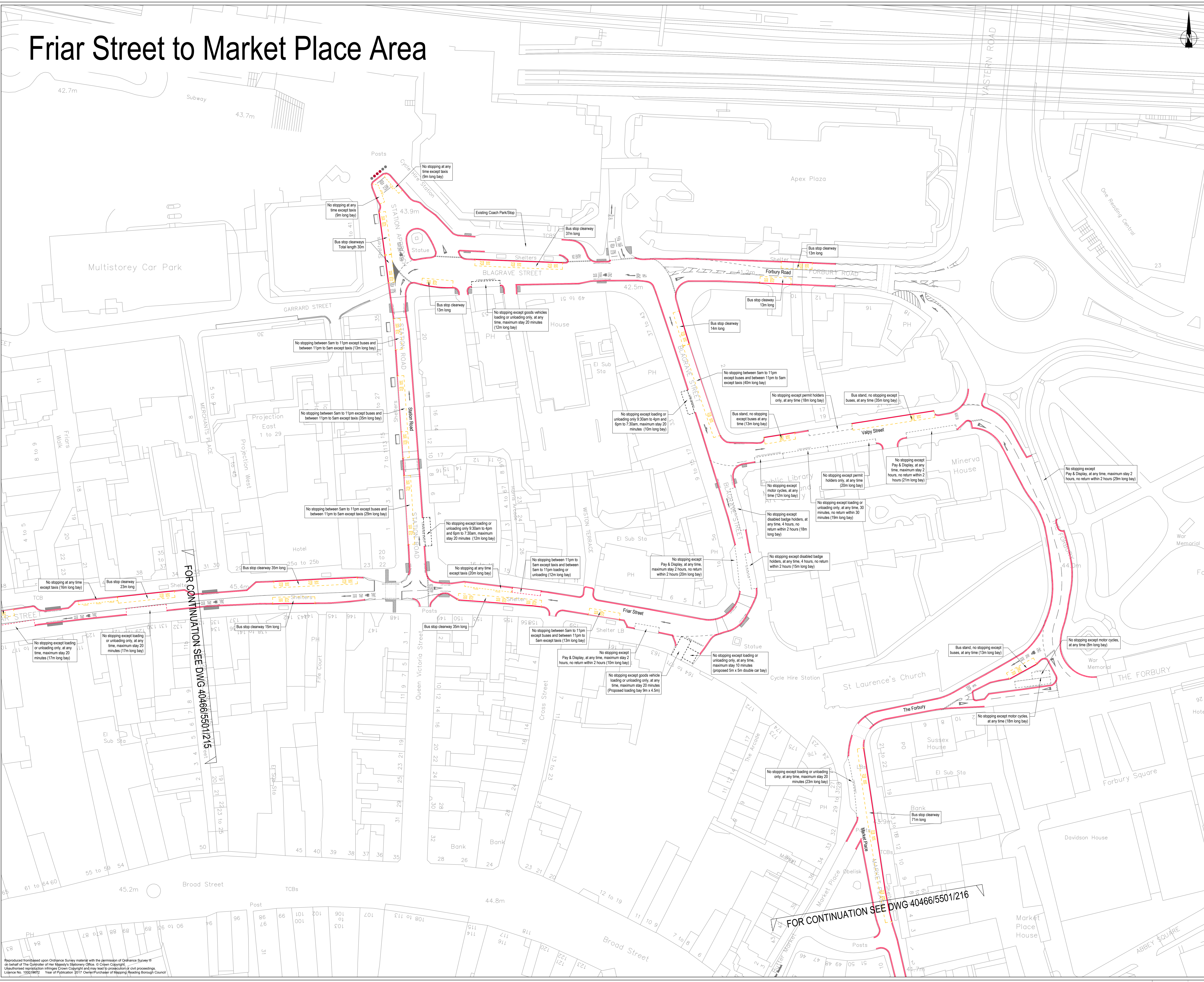
26/07/2019	-	LA
A0 Scale 1:500	Checked REM	Approved PDB
Drawing Number 40466/5501/214		Revision -

Offices throughout the UK and Europe
www.peterbrett.com
 Peter Brett Associates LLP
 READING
 Tel: 0118 950 0761

Friar Street to Market Place Area

- KEY**
- A. EXISTING DOUBLE YELLOW LINE MARKINGS CONVERTED TO DOUBLE RED (NO STOPPING AT ANY TIME)
 - B. NEW DOUBLE RED LINE MARKINGS (NO STOPPING AT ANY TIME)
 - C. NEW OFF-PEAK ONLY LOADING BAY OR PARKING BAY
 - D. NEW CONVENTIONAL LOADING BAY OR PARKING BAY
 - E. EXISTING LOADING BAY OR PARKING BAY
 - F. NEW BUS STOP / BUS STAND CLEARWAY
 - G. NEW SHARED BUS STOP / TAXI RANK
 - H. NEW TAXI RANK
 - I. NEW SHARED USE TAXI PARKING OR LOADING BAY

- NOTES**
- DO NOT SCALE FROM THIS DRAWING.
 - ALL DIMENSIONS IN METRES.



Mark	Revision	Date	Drawn	Chkd	Appd

SCALING NOTE: Do not scale from this drawing. If in doubt, ask.
UTILITIES NOTE: The position of any existing public or private sewers, utility services, plant or apparatus shown on this drawing is believed to be correct, but no warranty is made in this regard. Other plant or apparatus may also be present but not shown. The Contractor is therefore advised to undertake his own investigation where the presence of any existing sewers, services, plant or apparatus may affect his operations.

Drawing Issue Status

FOR INFORMATION

RED ROUTE SCHEME
TRAFFIC REGULATION ORDER PLANS
AREA 2 - CENTRAL
TOWN CENTRE - SHEET 2 OF 3

Client

Reading
Borough Council
Working better with you

Date of 1st Issue
26/07/2019

Scale
1:500

Drawing Number
40466/5501/215

Designed
REM

Checked
PDB

Drawn
LA

Approved
PDB

Revision
-

pba
peterbrett

Offices throughout
the UK and Europe

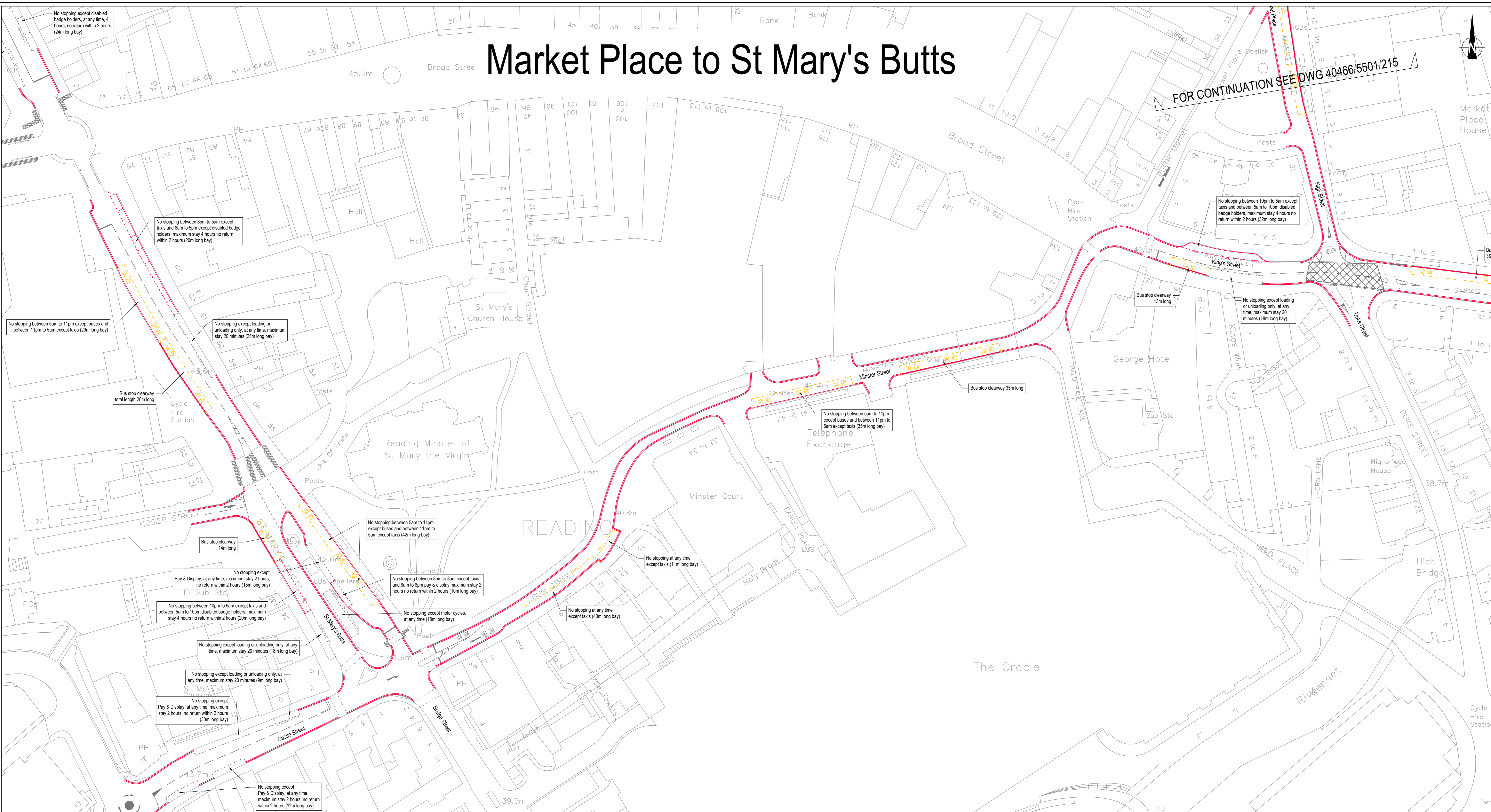
www.peterbrett.com

© Peter Brett Associates LLP

Reading
Tel: 0118 950 0761

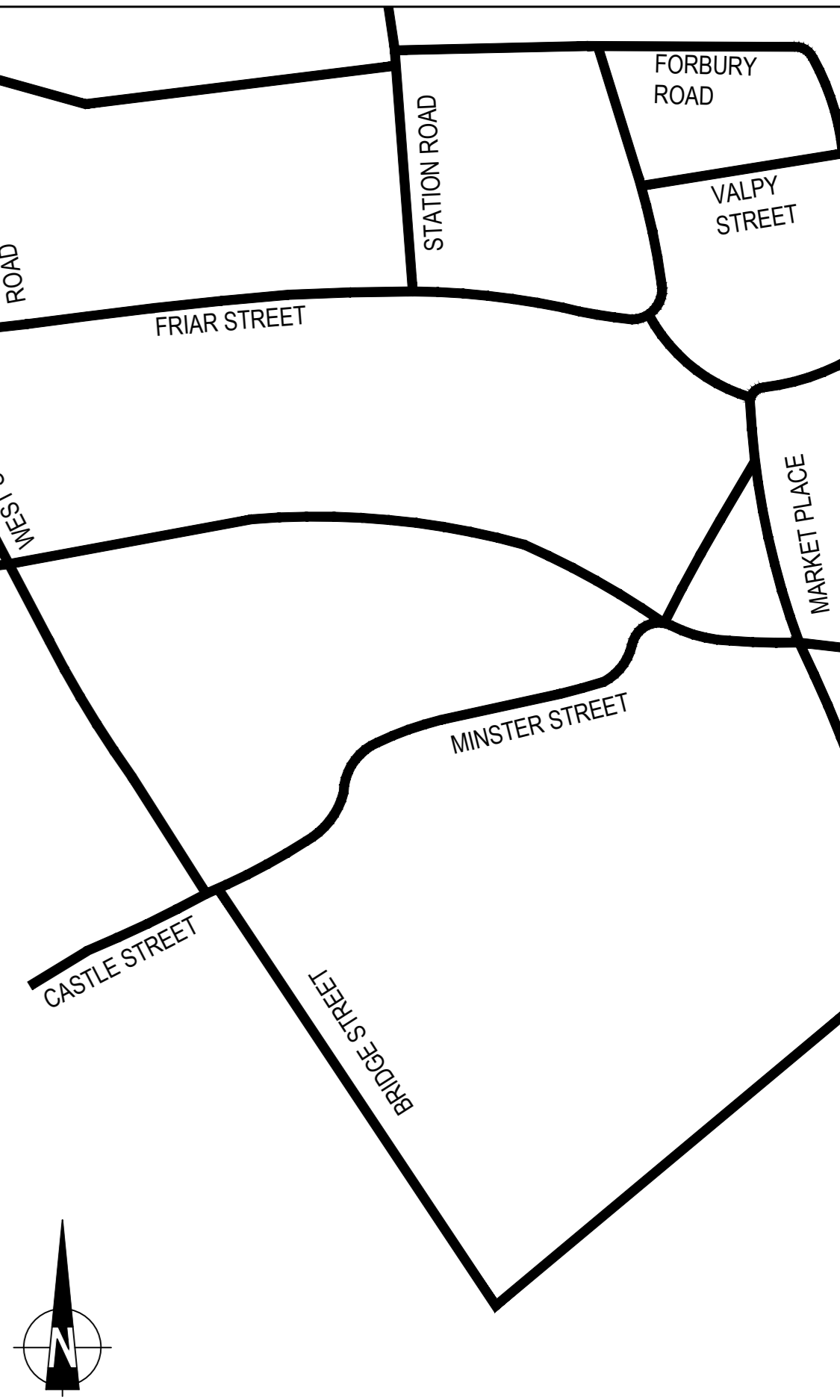
Reproduced from based upon Ordnance Survey material with the permission of Ordnance Survey on behalf of The Controller of Her Majesty's Stationery Office. © Crown Copyright. Unauthorised reproduction infringes Crown Copyright and may lead to prosecution or civil proceedings. Licence No. 100018672 Year of Publication 2017 Owner/Purchaser of Mapping Reading Borough Council

Market Place to St Mary's Butts

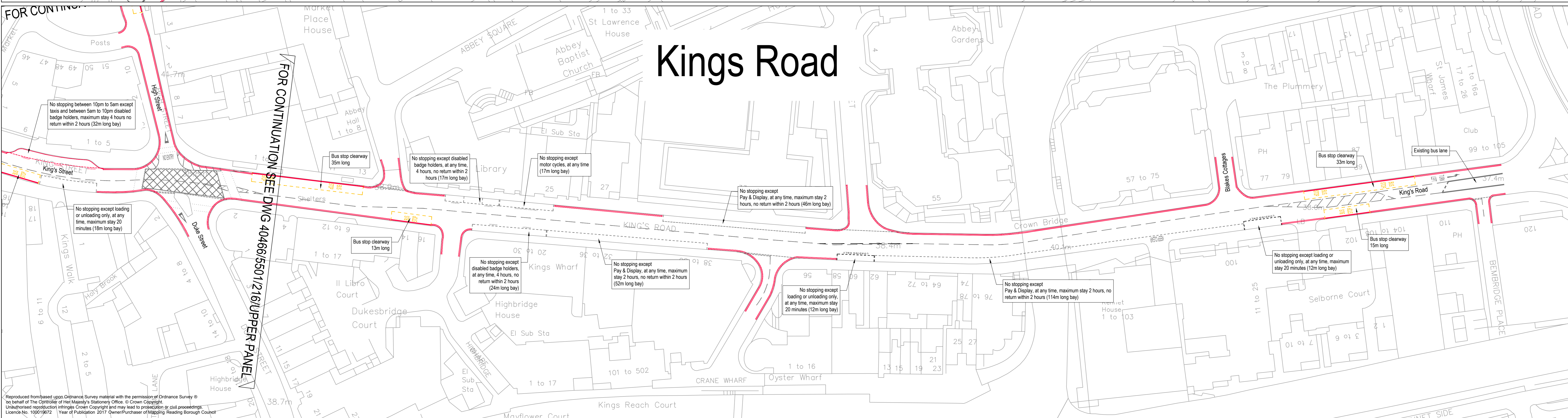


- KEY**
- A. EXISTING DOUBLE YELLOW LINE MARKINGS CONVERTED TO DOUBLE RED (NO STOPPING AT ANY TIME)
 - B. NEW DOUBLE RED LINE MARKINGS (NO STOPPING AT ANY TIME)
 - C. NEW OFF-PEAK ONLY LOADING BAY OR PARKING BAY
 - D. NEW CONVENTIONAL LOADING BAY OR PARKING BAY
 - E. EXISTING LOADING BAY OR PARKING BAY
 - F. NEW BUS STOP / BUS STAND CLEARWAY
 - G. NEW SHARED BUS STOP / TAXI RANK
 - H. NEW TAXI RANK
 - I. NEW SHARED USE TAXI PARKING OR LOADING BAY

- NOTES**
1. DO NOT SCALE FROM THIS DRAWING.
 2. ALL DIMENSIONS IN METRES.



Kings Road



Mark	Revision	Date	Drawn	Chkd	Appd

SCALING NOTE: Do not scale from this drawing. If in doubt, ask.
UTILITIES NOTE: The position of any existing public or private sewers, utility services, plant or apparatus shown on this drawing is believed to be correct, but no warranty is made as to its accuracy. Other such plant or apparatus may also be present but not shown. The Contractor is therefore advised to undertake his own investigation where the presence of any existing sewers, services, plant or apparatus may affect his operations.

Drawing Issue Status

FOR INFORMATION

RED ROUTE SCHEME
TRAFFIC REGULATION ORDER PLANS
AREA 2 - CENTRAL
TOWN CENTRE - SHEET 3 OF 3

Client

Reading Borough Council
Working better with you

Date of 1st Issue: 26/07/2019

Scale: 1:500

Drawing Number: 40466/5501/216

Designed: LA

Checked: REM

Approved: PDB

Revision: -

pba peterbrett
Offices throughout the UK and Europe
www.peterbrett.com
Peter Brett Associates LLP
Reading
Tel: 0118 950 0761

Reproduced from based upon Ordnance Survey material with the permission of Ordnance Survey by
on behalf of the Controller of Her Majesty's Stationery Office. © Crown Copyright.
Unauthorised reproduction infringes Crown Copyright and may lead to prosecution or civil proceedings.
Licence No. 100019672 Year of Publication: 2017 Owner/Purchaser of Mapping: Reading Borough Council