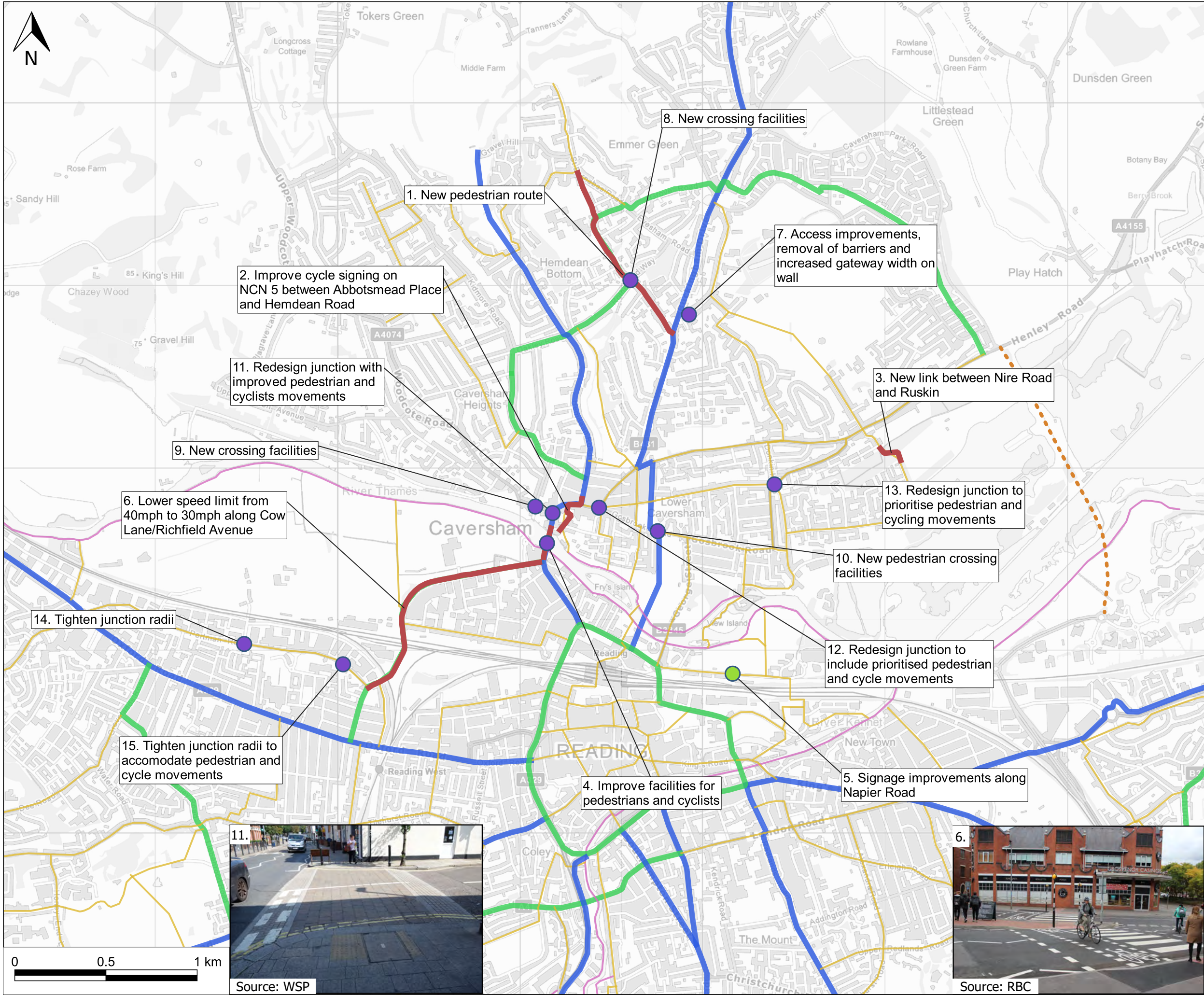


APPENDIX J – PROPOSED CYCLING AND WALKING MEASURES BY AREA



KEY:

Improvement Type

- Amend Signage
- Redesign Junction

Improvement Extent

Proposed Cycle Routes

- Leisure
- Local
- Orbital
- Strategic
- Proposed Third Thames Crossing

The potential improvements shown on this plan are based on information provided to WSP by Reading Borough Council and do not constitute committed schemes. All potential interventions are subject to further study, feasibility and consultation.

D	6/2/20	CS	Revised	WS	JP
C	8/1/20	CS	Revised	WS	JP
B	3/1/20	CS	Revised	JP	CM
A	26/11/19	CS	FIRST ISSUE	JP	AW
REV	DATE	DRW	DESCRIPTION	CHK	APP

STATUS:

FOR INFORMATION ONLY



Kings Orchard, 1 Queen Street,
Bristol, BS2 0HQ
Tel: +44 (0) 117 930 2000

www.wsp.com

CLIENT:

Reading Borough Council

ARCHITECT:

-

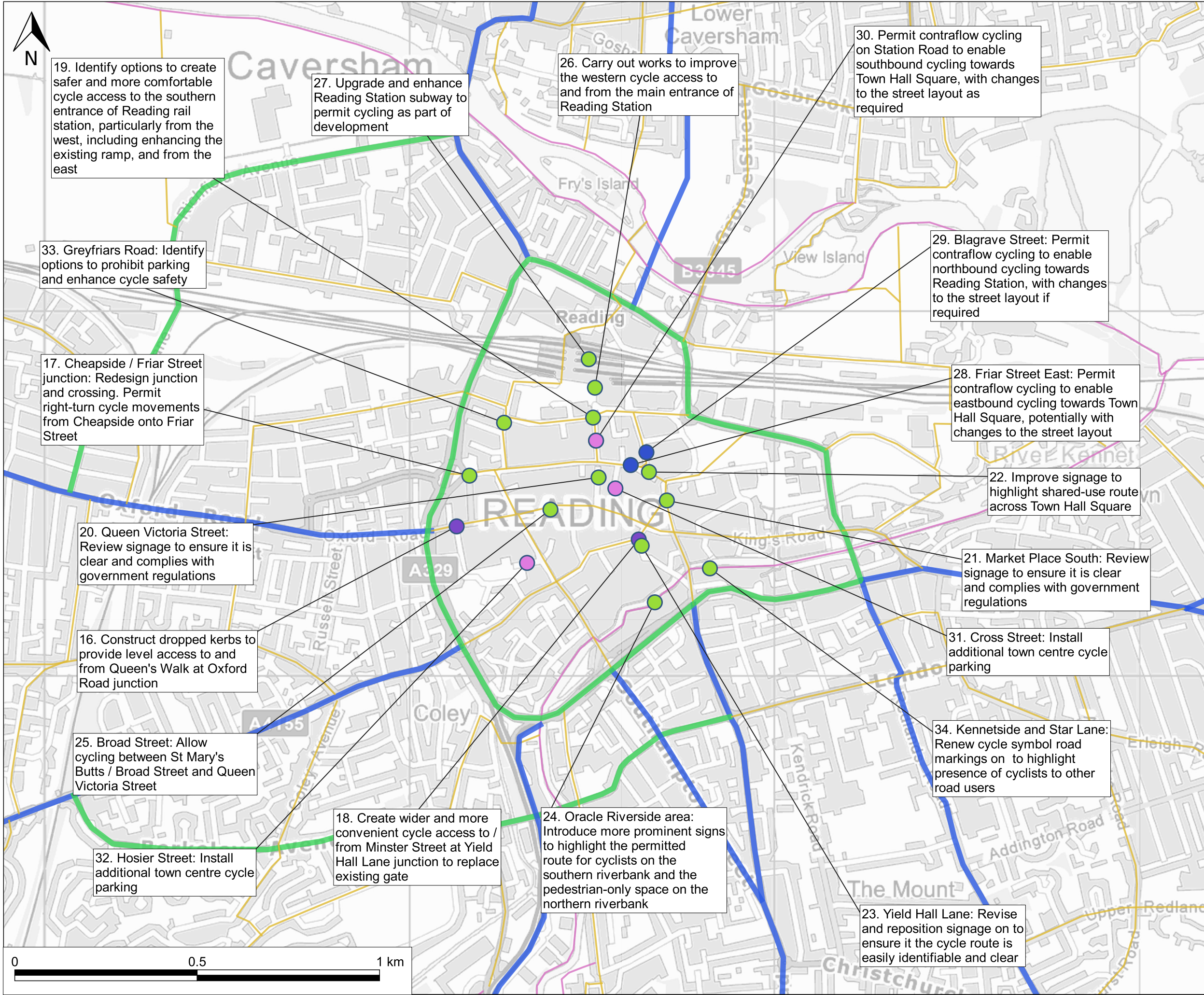
PROJECT:

Local Cycling and Walking
Infrastructure Plan

TITLE:

Proposed Walking and Cycling
Improvements, North Reading

DRAWN:	CHECKED:	APPROVED:
CS	WS	JP
QGIS FILE:	SCALE @A3:	DATE:
Cycling Improvements.qgz	1:20000	10/02/20
PROJECT No:	DRAWING No:	REV:
70039118	39118-TP-RBC-001	D



KEY:

Improvement Type

- Amend Signage
- Install Cycle Lane/Path
- Install Cycle Parking
- Redesign Junction

Proposed Cycle Routes

- Leisure
- Local
- Orbital
- Strategic

The potential improvements shown on this plan are based on information provided to WSP by Reading Borough Council and do not constitute committed schemes. All potential interventions are subject to further study, feasibility and consultation.

A	26/11/19	CS	FIRST ISSUE	JP	AW
REV	DATE	DRW	DESCRIPTION	CHK	APP

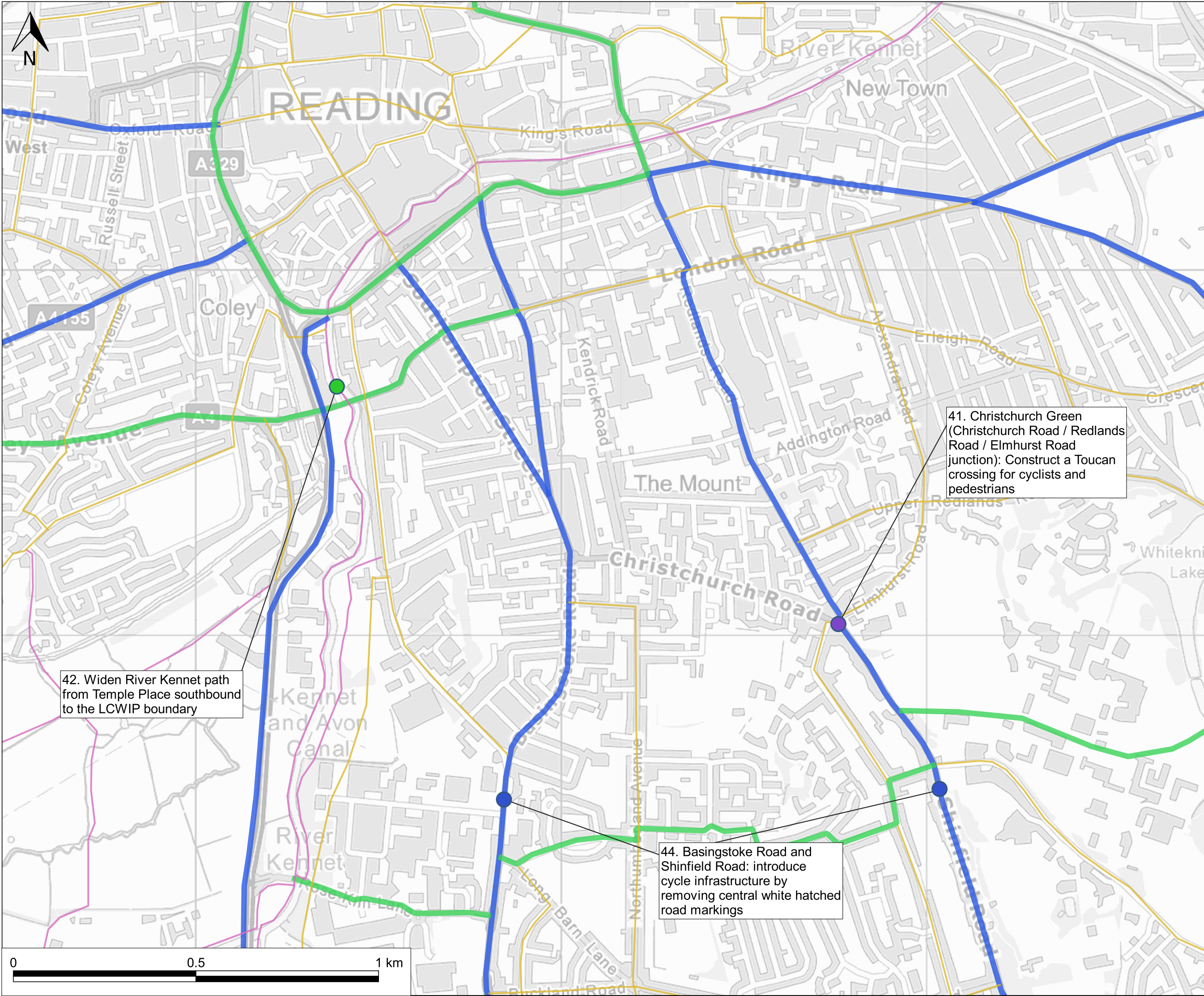
STATUS:

FOR INFORMATION ONLY



Kings Orchard, 1 Queen Street,
Bristol, BS2 0HQ
Tel: +44 (0) 117 930 2000
www.wsp.com

CLIENT:	Reading Borough Council				
ARCHITECT:	-				
PROJECT:	Local Cycling and Walking Infrastructure Plan				
TITLE:	Proposed Walking and Cycling Improvements, Town Centre Reading				
DRAWN:	CS	CHECKED:	WS	APPROVED:	JP
QGIS FILE:	Cycling Improvements.qgz	SCALE @A3:	1:10000	DATE:	10/02/20
PROJECT No:	70039118	DRAWING No:	39118-TP-RBC-002	REV:	A



KEY:

Improvement Type

- Install Cycle Lane/Path
- Redesign Junction
- Widen Path

Proposed Cycle Routes

- Leisure
- Local
- Orbital
- Strategic

The potential improvements shown on this plan are based on information provided to WSP by Reading Borough Council and do not constitute committed schemes. All potential interventions are subject to further study, feasibility and consultation.

A	26/11/19	CS	FIRST ISSUE	JP	AW
REV	DATE	DRW	DESCRIPTION	CHK	APP

STATUS: FOR INFORMATION ONLY



Kings Orchard, 1 Queen Street,
Bristol, BS2 0HQ
Tel: +44 (0) 117 930 2000
www.wsp.com

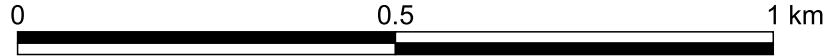
CLIENT: Reading Borough Council

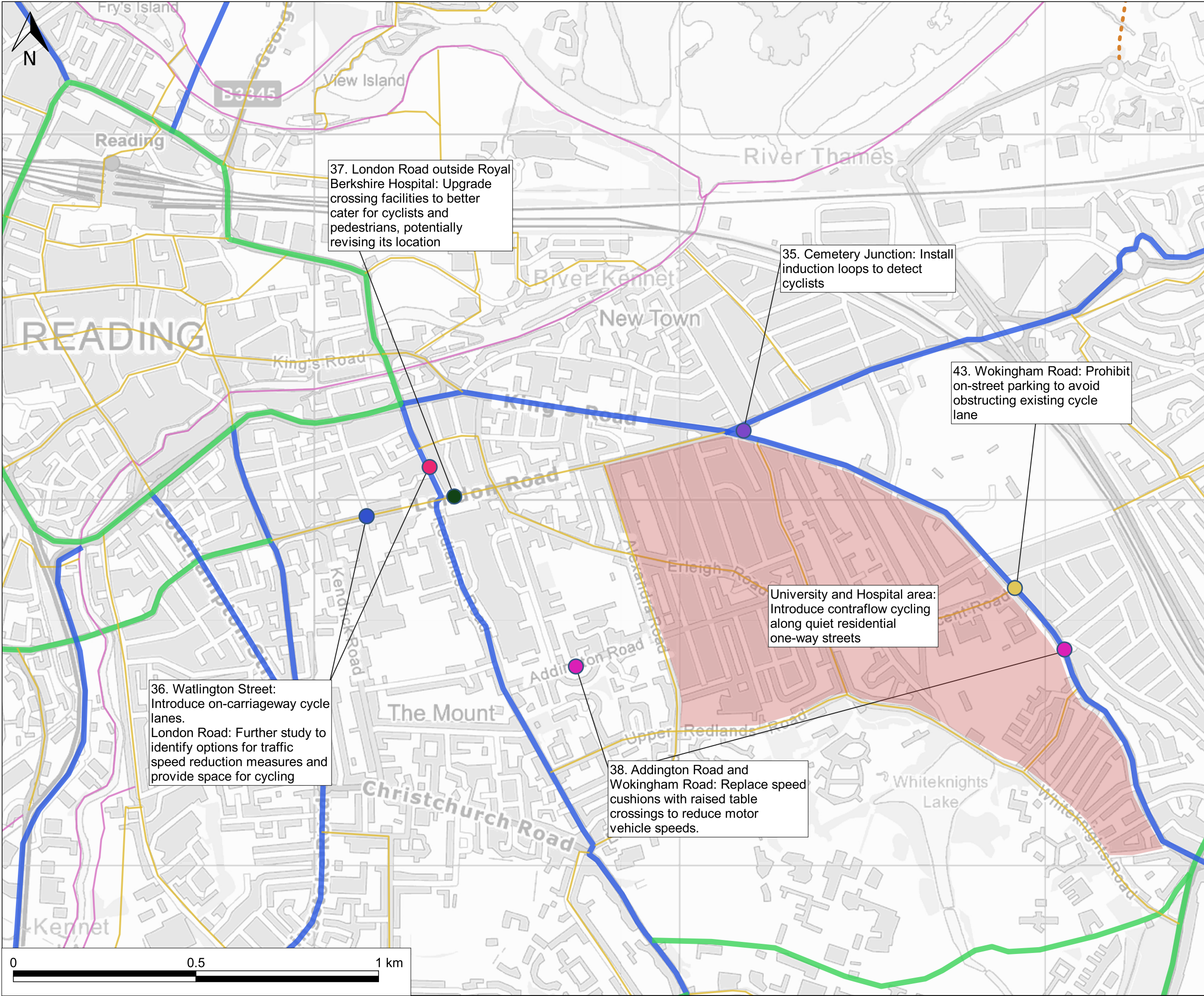
ARCHITECT: -

PROJECT: Local Cycling and Walking Infrastructure Plan

TITLE: Proposed Walking and Cycling Improvements, South Reading

DRAWN: CS	CHECKED: WS	APPROVED: JP
QGIS FILE: Cycling Improvements.qgz	SCALE @A3: 1:10000	DATE: 10/02/20
PROJECT No: 70039118	DRAWING No: 39118-TP-RBC-004	REV: A





KEY:

Improvement Type

Amend Parking Regulations

Install Cycle Lane/Path

Redesign Junction

Reduce Speed Limit

Install Traffic Calming Measures

Improved Crossings

Proposed Cycle Routes

Leisure

Local

Orbital

Strategic

Proposed Third Thames Crossing

Proposed Extent of Improvements

Streets east of Hospital and north of University

The potential improvements shown on this plan are based on information provided to WSP by Reading Borough Council and do not constitute committed schemes. All potential interventions are subject to further study, feasibility and consultation.

A	26/11/19	CS	FIRST ISSUE	JP	AW
REV	DATE	DRW	DESCRIPTION	CHK	APP

STATUS:

FOR INFORMATION ONLY

wsp

Kings Orchard, 1 Queen Street,
Bristol, BS2 0HQ
Tel: +44 (0) 117 930 2000

www.wsp.com

CLIENT:

Reading Borough Council

ARCHITECT:

-

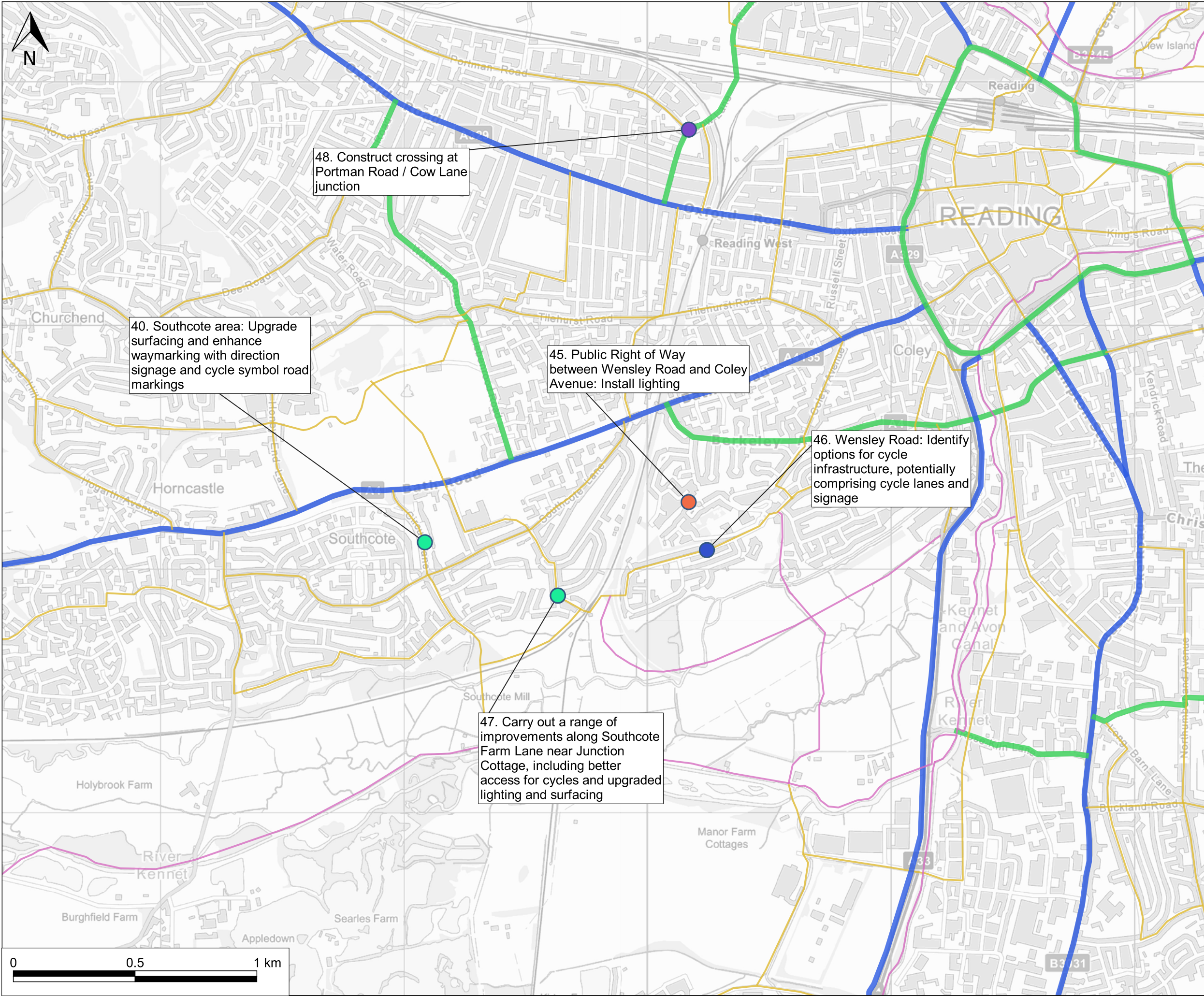
PROJECT:

Local Cycling and Walking Infrastructure Plan

TITLE:

Proposed Walking and Cycling Improvements, East Reading

DRAWN:	CHECKED:	APPROVED:
CS	WS	JP
QGIS FILE: Cycling Improvements.qgz	SCALE @A3: 1:10000	DATE: 10/02/20
PROJECT No: 70039118	DRAWING No: 39118-TP-RBC-003	REV: A



KEY:

Improvement Type

- Install Cycle Lane/Path
- Install Lighting
- Redesign Junction
- Upgrade Surfacing

Proposed Cycle Routes

- Leisure
- Local
- Orbital
- Strategic

The potential improvements shown on this plan are based on information provided to WSP by Reading Borough Council and do not constitute committed schemes. All potential interventions are subject to further study, feasibility and consultation.

A	26/11/19	CS	FIRST ISSUE	JP	AW
REV	DATE	DRW	DESCRIPTION	CHK	APP

STATUS: FOR INFORMATION ONLY



Kings Orchard, 1 Queen Street,
Bristol, BS2 0HQ
Tel: +44 (0) 117 930 2000
www.wsp.com

CLIENT: Reading Borough Council

ARCHITECT: -

PROJECT: Local Cycling and Walking Infrastructure Plan

TITLE: Proposed Walking and Cycling Improvements, West Reading

DRAWN: CS	CHECKED: WS	APPROVED: JP
QGIS FILE: Cycling Improvements.qgz	SCALE @A3: 1:15000	DATE: 10/02/20
PROJECT No: 70039118	DRAWING No: 39118-TP-RBC-005	REV: A