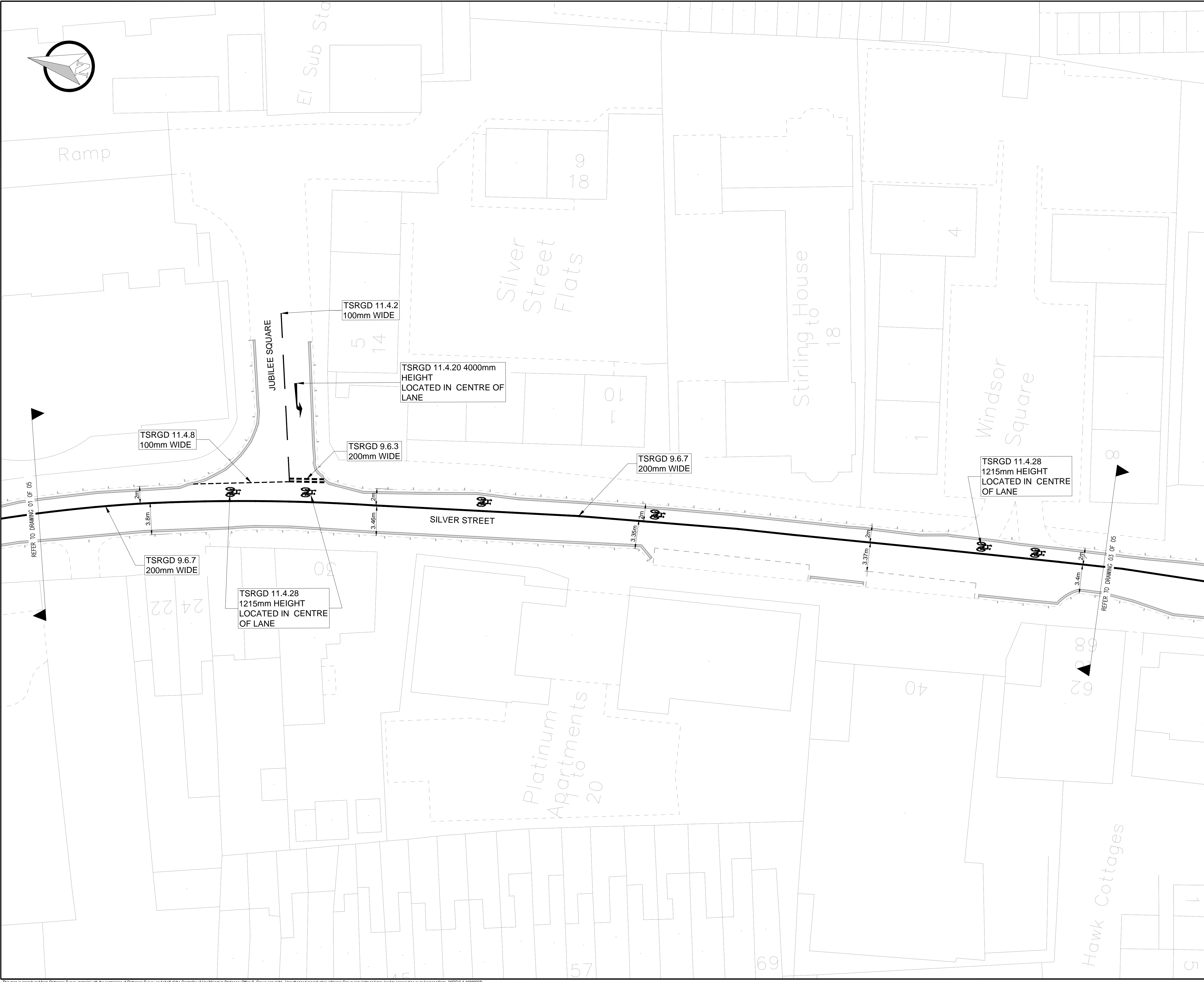


- KEY**
- PROPOSED PRIMROSE YELLOW LINE MARKING
 - PROPOSED WHITE LINE MARKING
 - EXISTING LINE MARKINGS TO REMAIN
 - EXISTING LINE MARKING TO BE HYDROBLASTED

- NOTES**
1. DESIGN UNDERTAKEN IN OS BASE. MEASUREMENTS ARE ESTIMATED AND CONTRACTOR MUST REVIEW ON SITE BEFORE IMPLEMENTATION
 2. ALL UNITS ARE IN METRES UNLESS STATED OTHERWISE



REV	DATE	BY	DESCRIPTION	CHK	APP
SS-P1	21.07.2020	JB	FIRST ISSUE	JCH	JN

DRAWING STATUS: **FOR CONSTRUCTION**

25 Mandela Way, London, SE1 5SZ
www.fmcorway.co.uk www.wsp.com

CLIENT

Working better with you

PROJECT

RBC ACTIVE TRAVEL DFT GRANT
SCHEME F - SOUTHAMPTON / SILVER STREET

TITLE

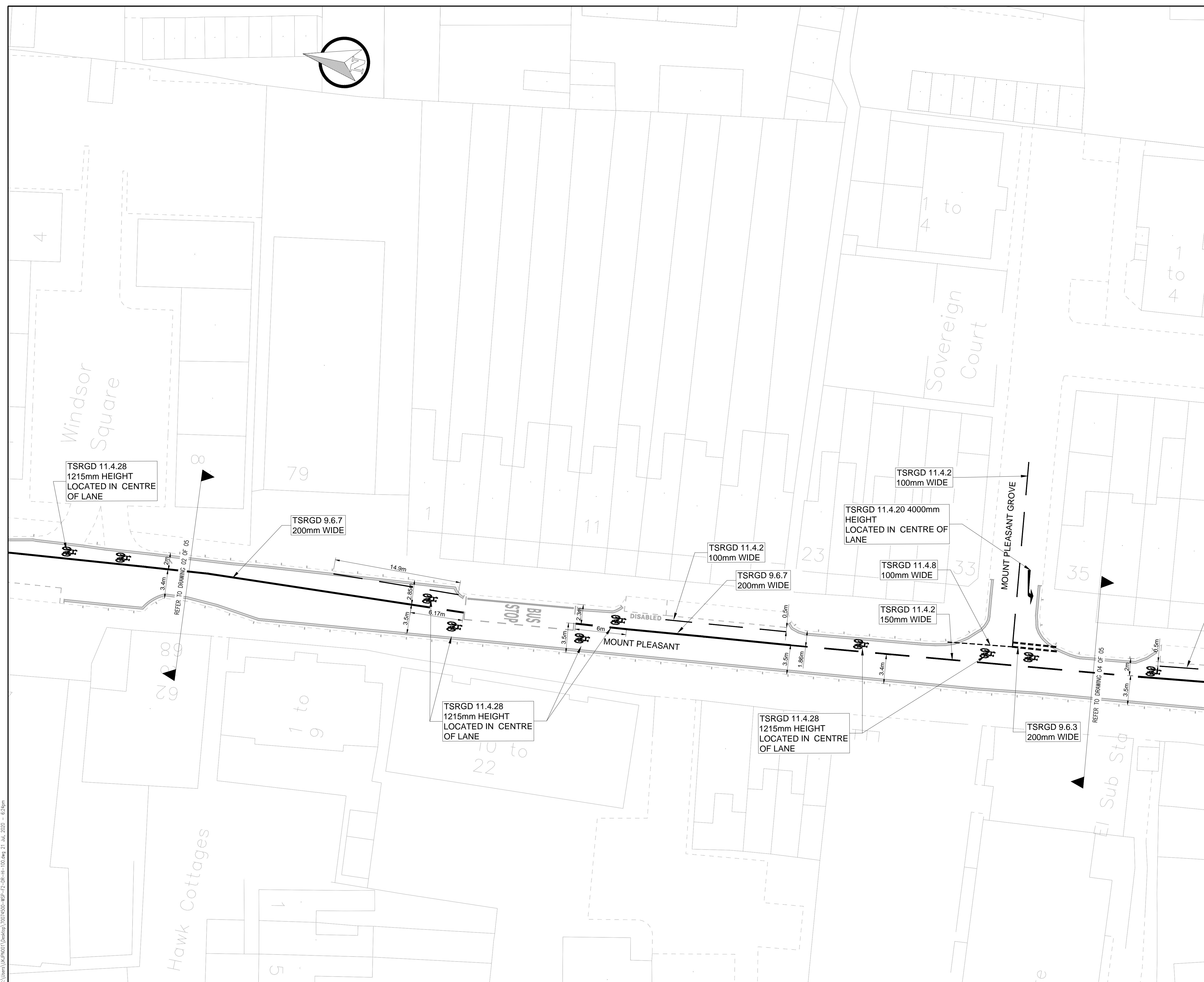
SILVER STREET / MOUNT PLEASANT
PROPOSED ROAD MARKINGS
SHEET 02 OF 05

SCALE @ A1	DATE	DESIGN/DRAWN	CHECKED	APPROVED	SHEET
1:200	21/07/2020	JB	JCH	JN	A1

JOB No.	PROJECT No.	Client No.	DRAWING No.	REV.
70074500			70074500-WSP-F2-DR-HI-100-02	S5-P1

C:\Users\jch\OneDrive\Desktop\70074500-WSP-F2-DR-HI-100.dwg 21 Jul 2020 16:24pm

This map is reproduced from Ordnance Survey material with the permission of Ordnance Survey on behalf of the Controller of Her Majesty's Stationery Office © Crown copyright. Unauthorised reproduction infringes Crown copyright and may lead to prosecution or civil proceedings. (WCC)(LA 10009597)



KEY

	PROPOSED PRIMROSE YELLOW LINE MARKING
	PROPOSED WHITE LINE MARKING
	EXISTING LINE MARKINGS TO REMAIN
	EXISTING LINE MARKING TO BE HYDROBLASTED

NOTES

- DESIGN UNDERTAKEN IN OS BASE. MEASUREMENTS ARE ESTIMATED AND CONTRACTOR MUST REVIEW ON SITE BEFORE IMPLEMENTATION
- ALL UNITS ARE IN METRES UNLESS STATED OTHERWISE

REV	DATE	BY	DESCRIPTION	CHK	APP
S5-P1	21.07.2020	JB	FIRST ISSUE	JCH	JN

DRAWING STATUS: **FOR CONSTRUCTION**

25 Mandala Way, London, SE1 5SZ
www.fmcorway.co.uk www.wsp.com

CLIENT: **Reading Borough Council**
Working better with you

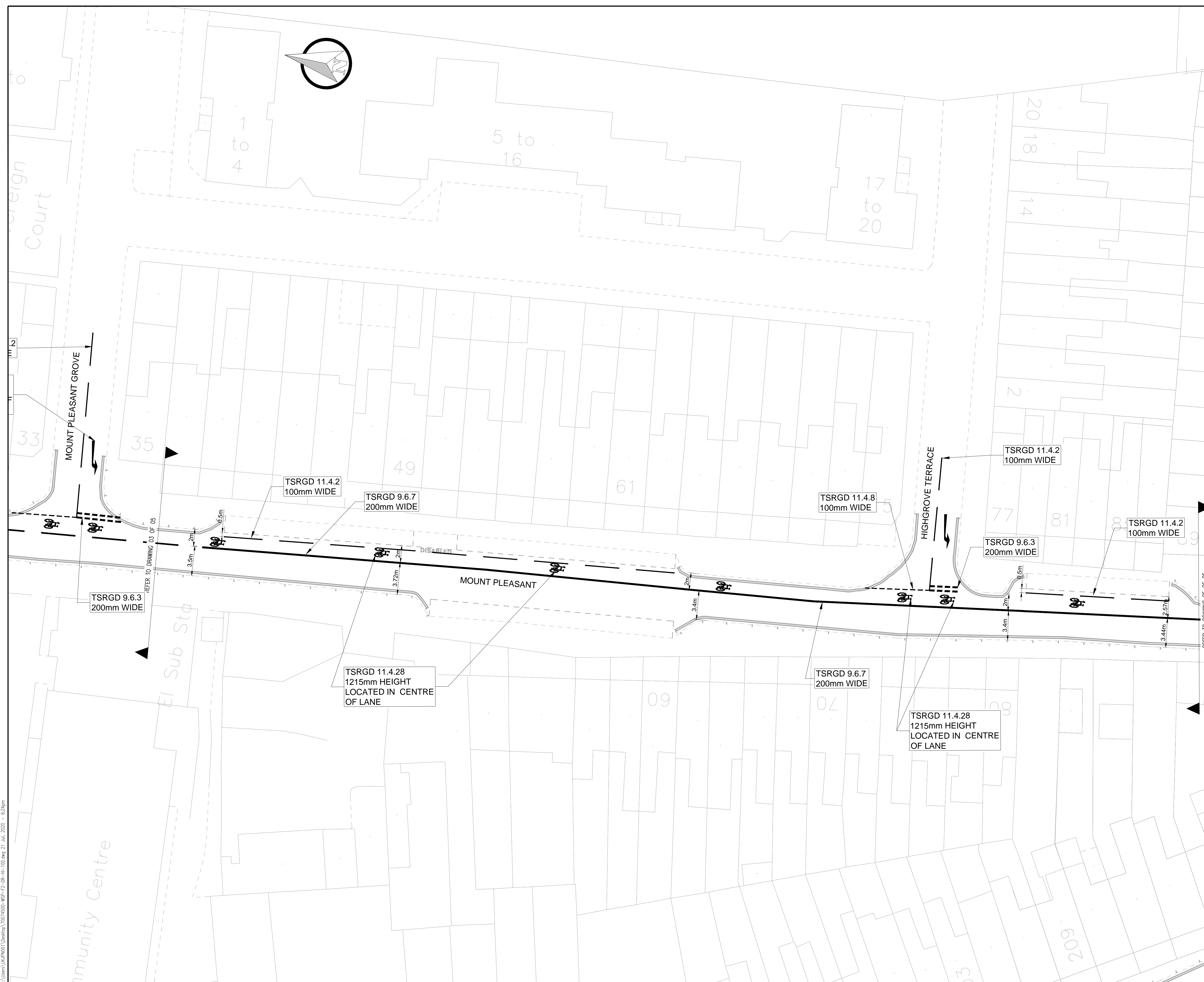
PROJECT: RBC ACTIVE TRAVEL DFT GRANT
SCHEME F - SOUTHAMPTON / SILVER STREET

TITLE: SILVER STREET / MOUNT PLEASANT
PROPOSED ROAD MARKINGS
SHEET 03 OF 05

SCALE @ A1: 1:200	DATE: 21/07/2020	DESIGN/DRAWN: JB	CHECKED: JCH	APPROVED: JN	SHEET: A1
JOB No: 70074500	PROJECT No:	Client No:			
DRAWING No: 70074500-WSP-F2-DR-HI-100-03	REV: S5-P1				

C:\Users\joc\OneDrive\Desktop\70074500-WSP-F2-DR-HI-100.dwg 21 Jul 2020 - 6:24pm

This map is reproduced from Ordnance Survey material with the permission of Ordnance Survey on behalf of the Controller of Her Majesty's Stationery Office © Crown copyright. Unauthorised reproduction infringes Crown copyright and may lead to prosecution or civil proceedings. (WCC)(LA 10009597)



KEY

	PROPOSED PRIMROSE YELLOW LINE MARKING
	PROPOSED WHITE LINE MARKING
	EXISTING LINE MARKINGS TO REMAIN
	EXISTING LINE MARKING TO BE HYDROBLASTED

- NOTES**
- DESIGN UNDERTAKEN IN OS BASE. MEASUREMENTS ARE ESTIMATED AND CONTRACTOR MUST REVIEW ON SITE BEFORE IMPLEMENTATION
 - ALL UNITS ARE IN METRES UNLESS STATED OTHERWISE

REV	DATE	BY	DESCRIPTION	CHK	APP
SS-P1	21.07.2020	JB	FIRST ISSUE	JCH	JN

DRAWING STATUS: **FOR CONSTRUCTION**



25 Mandela Way, London, SE1 5SZ
www.falconway.co.uk www.wsp.com

CLIENT:  **Reading Borough Council**
Working better with you

PROJECT: RBC ACTIVE TRAVEL DFT GRANT
SCHEME F - SOUTHAMPTON / SILVER STREET

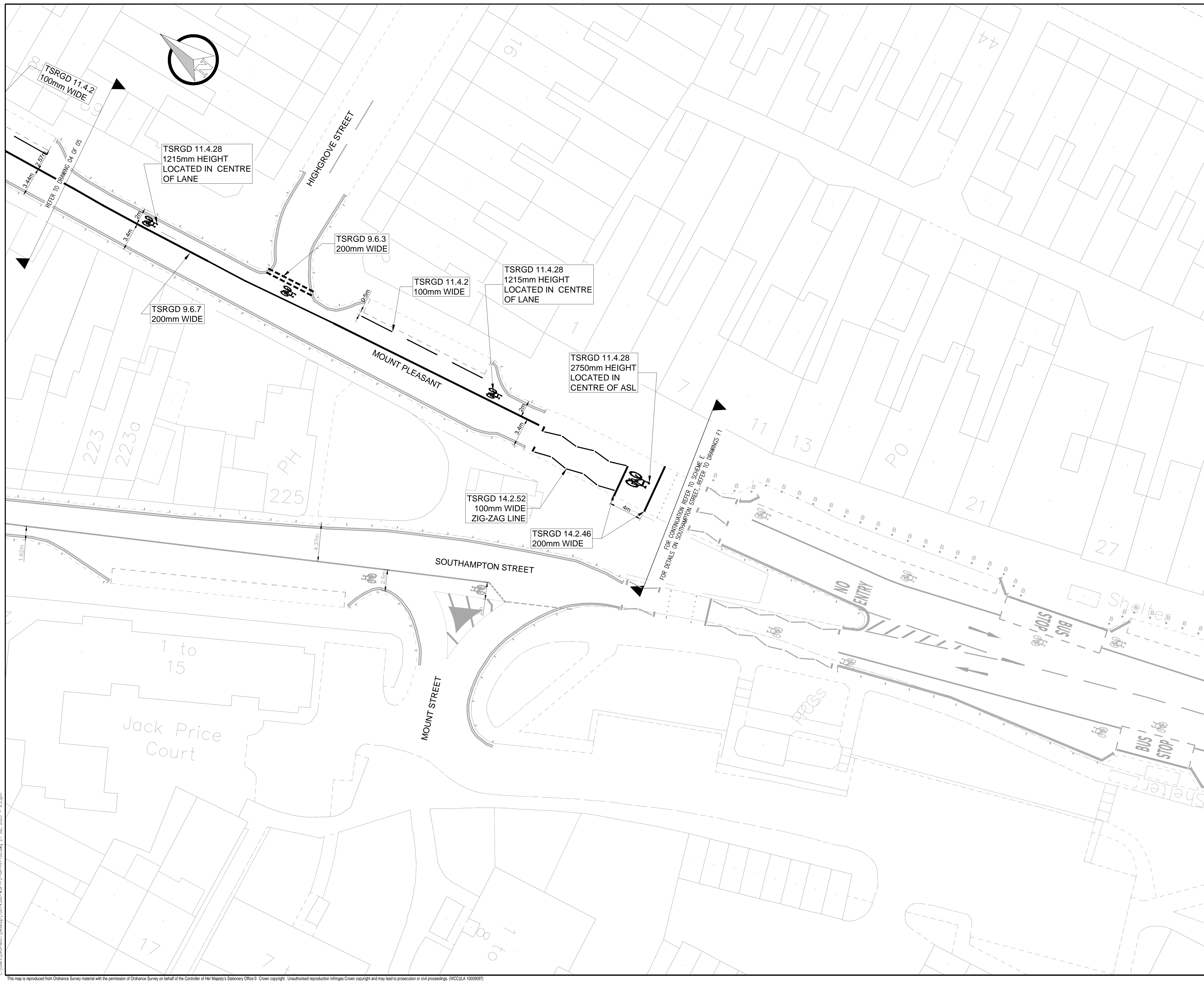
TITLE: SILVER STREET / MOUNT PLEASANT
PROPOSED ROAD MARKINGS
SHEET 04 OF 05

SCALE @ A1: 1:200	DATE: 21/07/2020	DESIGN/DRAWN: JB	CHECKED: JCH	APPROVED: JN	SHEET: A1
JOB No: 70074500	PROJECT No:	Client No:			

DRAWING No: 70074500-WSP-F2-DR-HI-100-04	REV: S5-P1
--	------------

C:\Users\jch\OneDrive\Desktop\70074500-WSP-F2-DR-HI-100.dwg 21 Jul 2020 16:52:46

This map is reproduced from Ordnance Survey material with the permission of Ordnance Survey on behalf of the Controller of Her Majesty's Stationary Office © Crown copyright. Unauthorised reproduction infringes Crown copyright and may lead to prosecution or civil proceedings. (WCC)(LA 10009997)



- KEY**
- PROPOSED PRIMROSE YELLOW LINE MARKING
 - PROPOSED WHITE LINE MARKING
 - EXISTING LINE MARKINGS TO REMAIN
 - EXISTING LINE MARKING TO BE HYDROBLASTED

- NOTES**
1. DESIGN UNDERTAKEN IN OS BASE. MEASUREMENTS ARE ESTIMATED AND CONTRACTOR MUST REVIEW ON SITE BEFORE IMPLEMENTATION
 2. ALL UNITS ARE IN METRES UNLESS STATED OTHERWISE

REV	DATE	BY	DESCRIPTION	CHK	APP
SS-P1	21.07.2020	JB	FIRST ISSUE	JCH	JN

DRAWING STATUS: **FOR CONSTRUCTION**

wsp

25 Mandela Way, London, SE1 5SZ
www.fmcrowway.co.uk www.wsp.com

Reading
Borough Council
Working better with you

PROJECT: RBC ACTIVE TRAVEL DFT GRANT
SCHEME F - SOUTHAMPTON / SILVER STREET

TITLE: SILVER STREET / MOUNT PLEASANT
PROPOSED ROAD MARKINGS
SHEET 05 OF 05

SCALE @ A1	DATE	DESIGN/DRAWN	CHECKED	APPROVED	SHEET
1:200	21/07/2020	JB	JCH	JN	A1

JOB No.	PROJECT No.	Client No.	REV
70074500			S5-P1

DRAWING No. 70074500-WSP-F2-DR-HI-100-05

C:\Users\jch\OneDrive\Desktop\70074500-WSP-F2-DR-HI-100.dwg 21 Jul 2020 16:25pm

This map is reproduced from Ordnance Survey material with the permission of Ordnance Survey on behalf of the Controller of Her Majesty's Stationary Office © Crown copyright. Unauthorised reproduction infringes Crown copyright and may lead to prosecution or civil proceedings. (WCC)(LA 10009597)