





- KEY**
-  PROPOSED PRIMROSE YELLOW LINE MARKING
  -  PROPOSED WHITE LINE MARKING
  -  EXISTING ROAD MARKING TO REMAIN
  -  PROPOSED LIGHT SEGREGATION: TRAFFIC WAND, ARMADILLO OR SIMILAR APPROVED

- NOTES**
1. DESIGN UNDERTAKEN IN OS BASE. MEASUREMENTS ARE ESTIMATED AND CONTRACTOR MUST REVIEW ON SITE BEFORE IMPLEMENTATION
  2. ALL UNITS ARE IN METRES UNLESS STATED OTHERWISE



FOR CONTINUATION SEE DRG.02  
SCHEME F

FOR CONTINUATION SEE DRG.04  
SCHEME F

SS-P1	21.07.2020	JM	FIRST ISSUE	JCH	JN
REV	DATE	BY	DESCRIPTION	CHK	APP

DRAWING STATUS: **FOR CONSTRUCTION**



25 Mandela Way, London, SE1 5SZ  
www.fmconway.co.uk www.wsp.com

CLIENT



Working better with you

PROJECT

RBC ACTIVE TRAVEL DFT GRANT  
SCHEME F - SOUTHAMPTON / SILVER STREET

TITLE

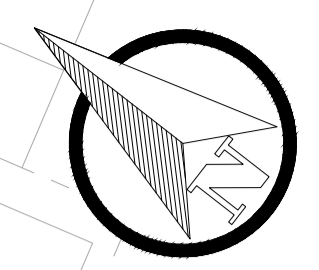
SOUTHAMPTON ST  
PROPOSED ROAD MARKINGS  
SHEET 03 OF 06

SCALE @ A1	DATE	DESIGN/DRAWN	CHECKED	APPROVED	SHEET
1:200	21.07.2020	JM	JCH	JN	A1
JOB No:	PROJECT No:	Client No:			
70074500					

DRAWING No:	REV
70074500-WSP-F1-DR-HI-100-03	S5-P1

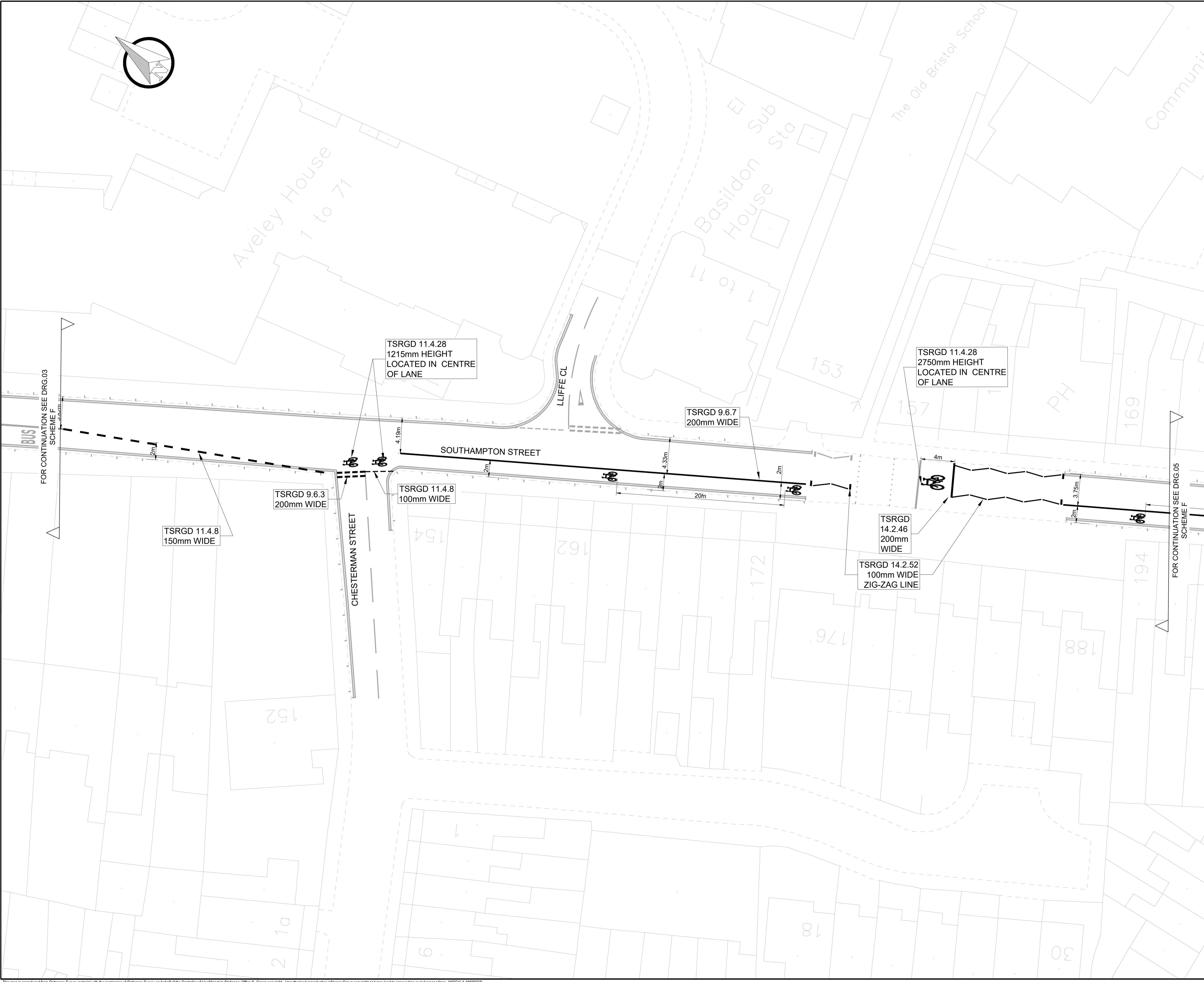
C:\Users\jch\OneDrive\Desktop\70074500-WSP-F1-DR-HI-100.dwg 21 Jul 2020 17:28pm

This map is reproduced from Ordnance Survey material with the permission of Ordnance Survey on behalf of the Controller of Her Majesty's Stationery Office © Crown copyright. Unauthorised reproduction infringes Crown copyright and may lead to prosecution or civil proceedings. (WCC)(LA 1008997)



- KEY**
- PROPOSED PRIMROSE YELLOW LINE MARKING
  - PROPOSED WHITE LINE MARKING
  - EXISTING ROAD MARKING TO REMAIN
  - PROPOSED LIGHT SEGREGATION: TRAFFIC WAND, ARMADILLO OR SIMILAR APPROVED

- NOTES**
1. DESIGN UNDERTAKEN IN OS BASE, MEASUREMENTS ARE ESTIMATED AND CONTRACTOR MUST REVIEW ON SITE BEFORE IMPLEMENTATION
  2. ALL UNITS ARE IN METRES UNLESS STATED OTHERWISE



REV	DATE	BY	DESCRIPTION	CHK	APP
SS-P1	21.07.2020	JM	FIRST ISSUE	JCH	JN

DRAWING STATUS: **FOR CONSTRUCTION**

25 Mandela Way, London, SE1 5SZ  
www.fmcorway.co.uk www.wsp.com

CLIENT: **Reading Borough Council**  
Working better with you

PROJECT: **RBC ACTIVE TRAVEL DFT GRANT  
SCHEME F - SOUTHAMPTON / SILVER STREET**

TITLE: **SOUTHAMPTON ST  
PROPOSED ROAD MARKINGS  
SHEET 04 OF 06**


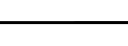


SCALE @ A1	DATE	DESIGN/DRAWN	CHECKED	APPROVED	SHEET
1:200	21.07.2020	JM	JCH	JN	A1

JOB No: <b>70074500</b>	PROJECT No:	Client No:	DRAWING No: <b>70074500-WSP-F1-DR-HI-100-04</b>	REV: <b>S5-P1</b>
----------------------------	-------------	------------	--	----------------------

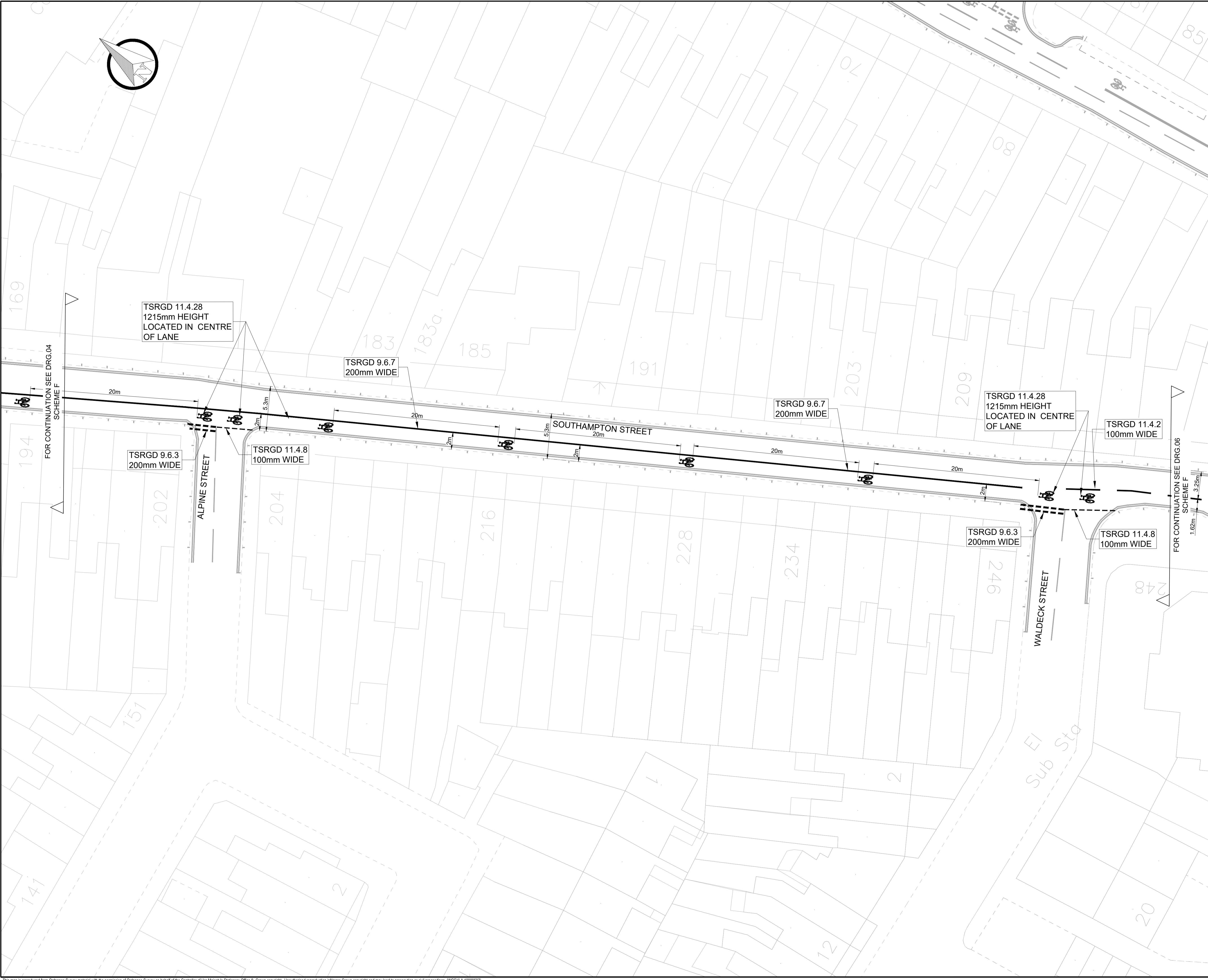
C:\Users\jch\OneDrive\Desktop\70074500-WSP-F1-DR-HI-100.dwg 21 Jul 2020 17:07pm

This map is reproduced from Ordnance Survey material with the permission of Ordnance Survey on behalf of the Controller of Her Majesty's Stationary Office © Crown copyright. Unauthorised reproduction infringes Crown copyright and may lead to prosecution or civil proceedings. (WCC)(LA 10009597)



- KEY**
-  PROPOSED PRIMROSE YELLOW LINE MARKING
  -  PROPOSED WHITE LINE MARKING
  -  EXISTING ROAD MARKING TO REMAIN
  -  PROPOSED LIGHT SEGREGATION: TRAFFIC WAND, ARMADILLO OR SIMILAR APPROVED

- NOTES**
1. DESIGN UNDERTAKEN IN OS BASE. MEASUREMENTS ARE ESTIMATED AND CONTRACTOR MUST REVIEW ON SITE BEFORE IMPLEMENTATION
  2. ALL UNITS ARE IN METRES UNLESS STATED OTHERWISE



SS-P1	21.07.2020	JM	FIRST ISSUE	JCH	JN
REV	DATE	BY	DESCRIPTION	CHK	APP

DRAWING STATUS: **FOR CONSTRUCTION**



25 Mandela Way, London, SE1 5SZ  
www.fmcornway.co.uk www.wsp.com

CLIENT



Working better with you

PROJECT

RBC ACTIVE TRAVEL DFT GRANT  
SCHEME F - SOUTHAMPTON / SILVER STREET

TITLE

SOUTHAMPTON ST  
PROPOSED ROAD MARKINGS  
SHEET 05 OF 06

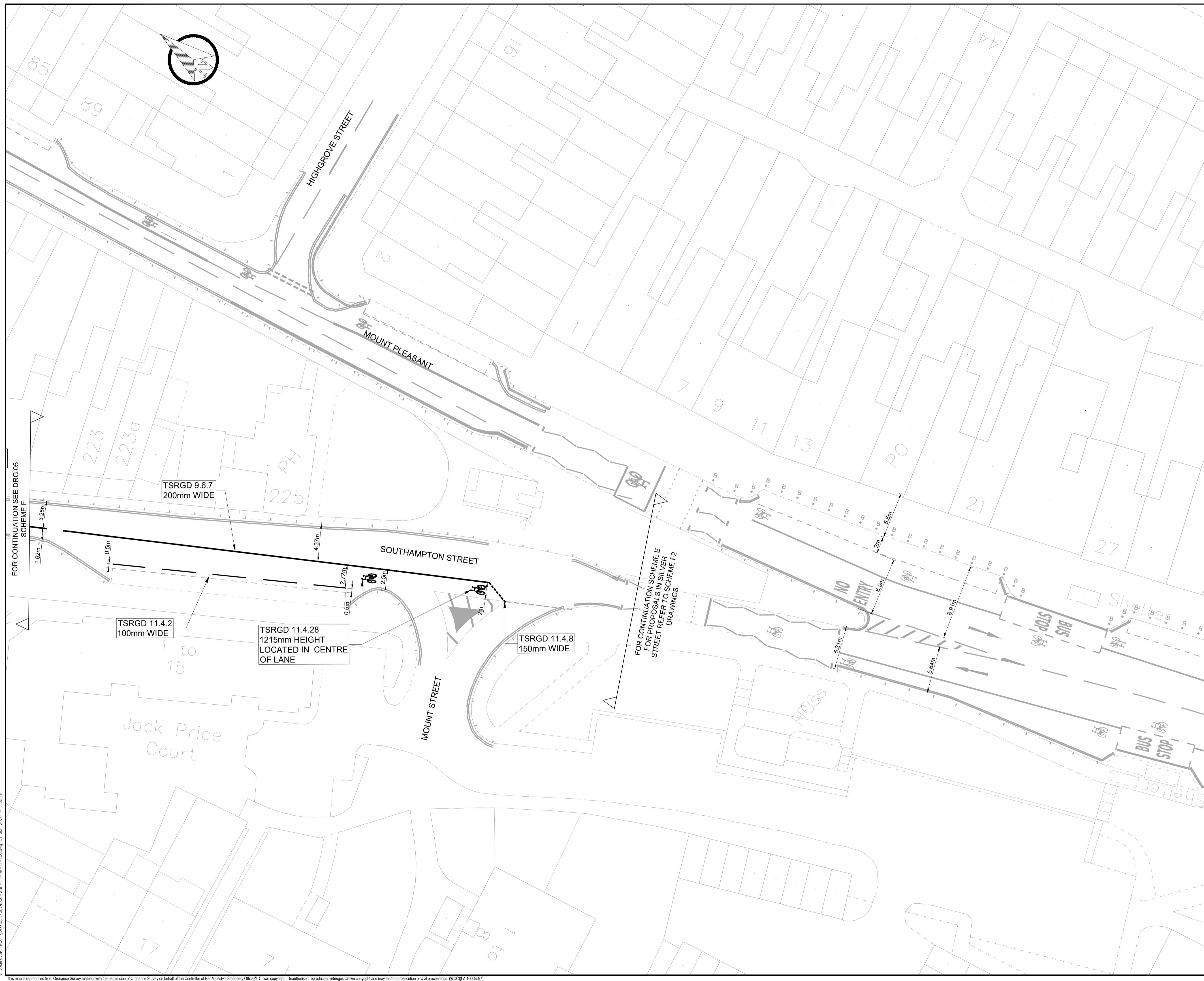
SCALE @ A1	DATE	DESIGN/DRAWN	CHECKED	APPROVED	SHEET
1:200	21.07.2020	JM	JCH	JN	A1
JOB No:	PROJECT No:	Client No:		REV	
70074500					

DRAWING No: 70074500-WSP-F1-DR-HI-100-05

C:\Users\jch\OneDrive\Desktop\70074500-WSP-F1-DR-HI-100.dwg 21 Jul 2020 17:07pm

This map is reproduced from Ordnance Survey material with the permission of Ordnance Survey on behalf of the Controller of Her Majesty's Stationery Office © Crown copyright. Unauthorised reproduction infringes Crown copyright and may lead to prosecution or civil proceedings. (WCC)(LA 10009997)





FOR CONTINUATION SEE DRG 05  
SCHEME F

FOR CONTINUATION SCHEME E  
FOR PROPOSALS IN SILVER  
STREET REFER TO SCHEME F2  
DRAWINGS

- KEY**
- PROPOSED PRIMROSE YELLOW LINE MARKING
  - PROPOSED WHITE LINE MARKING
  - EXISTING ROAD MARKING TO REMAIN
  - PROPOSED LIGHT SEGREGATION: TRAFFIC WAND, ARMADILLO OR SIMILAR APPROVED

- NOTES**
1. DESIGN UNDERTAKEN IN OS BASE. MEASUREMENTS ARE ESTIMATED AND CONTRACTOR MUST REVIEW ON SITE BEFORE IMPLEMENTATION
  2. ALL UNITS ARE IN METRES UNLESS STATED OTHERWISE

SS-P1	21.07.2020	JM	FIRST ISSUE	JCH	JN
REV	DATE	BY	DESCRIPTION	CHK	APP

DRAWING STATUS: **FOR CONSTRUCTION**



25 Mandela Way, London, SE1 5SZ  
www.fmcornway.co.uk www.wsp.com



Working better with you

PROJECT: RBC ACTIVE TRAVEL DFT GRANT  
SCHEME F - SOUTHAMPTON / SILVER STREET

TITLE: SOUTHAMPTON ST  
PROPOSED ROAD MARKINGS  
SHEET 06 OF 06

SCALE @ A1	DATE	DESIGN/DRAWN	CHECKED	APPROVED	SHEET
1:200	21.07.2020	JM	JCH	JN	A1
JOB No:	PROJECT No:	Client No:		REV	
70074500				S5-P1	

DRAWING No: 70074500-WSP-F1-DR-HI-100-06

C:\Users\joc\OneDrive\Desktop\70074500-WSP-F1-DR-HI-100.dwg 21 Jul 2020 7:56pm  
 This map is reproduced from Ordnance Survey material with the permission of Ordnance Survey on behalf of the Controller of Her Majesty's Stationery Office © Crown copyright. Unauthorised reproduction infringes Crown copyright and may lead to prosecution or civil proceedings. (WCC)(LA 1008997)