

- KEY
- PROPOSED PRIMROSE YELLOW LINE MARKINGS
- PROPOSED WHITE LINE MARKING
- EXISTING ROAD MARKINGS
- 4 SP
- POTENTIAL WAYFINDER SIGN LOCATION

NOTES

1.

DESIGN UNDERTAKEN IN OS BASE, MEASUREMENTS ARE ESTIMATED AND CONTRACTOR MUST REVIEW ON SITE BEFORE IMPLEMENTATION

2.

LONDON ROAD

LONDON ROAD

CR

CONNECTION TO SHARED PATH  
FACILITY AND TOUCAN  
CROSSING TO CONTINUE ON R2

WAYFINDING SIGN

TSRGD 11.4.28 1215mm HEIGHT  
TSRDG 11.4.29 705mm HEIGHT  
LOCATED IN CENTRE OF LANE

TSRGD 11.4.28 1215mm HEIGHT  
LOCATED IN CENTRE OF LANE

WAYFINDING SIGN  
MOUNTED ON EXISTING  
LAMP COLUMN

FOR CONTINUATION REFER TO DWG. 70074500-WSP-G-DR-HI-0100-02

S5-P1	21.07.2020	JM	FIRST ISSUE	JCH	JN
REV	DATE	BY	DESCRIPTION	CHK	APD

DRAWING STATUS

FOR CONSTRUCTION

wsp

25 Mandela Way, London, SE1 5SZ  
www.fmconway.co.uk www.wsp.com

CLIENT

Reading  
Borough Council  
Working better with you

PROJECT

RBC Active Travel DFT Grant  
Scheme G -REDLAND ROAD

TITLE

REDLANDS ROAD  
GENERAL ARRANGEMENT  
SHEET 01 OF 09

SCALE @ A1	DATE	DESIGN/DRAWN	CHECKED	APPROVED	SHEET
1:200	21.07.2020	JM	JCH	JN	A1

JOB No.	PROJECT No.	Client No.
70074500		

DRAWING No.	REV.
70074500-WSP-G-DR-HI-0100-01	S5-P1





\\uk.wspgroup.com\central\_data\Projects\70074500\70074500 - Wokingham - RBC - 000000 - 2021 - EAT Scheme Design\03 WPA\WPA Highways\01 Model\05-For Construction\G - Redlands Road\70074500-WSP-G-DR-HI-0100.dwg 30 Jul 2020 - 2:22pm



**KEY**

- PROPOSED PRIMROSE YELLOW LINE MARKINGS
- PROPOSED WHITE LINE MARKING
- EXISTING ROAD MARKINGS
- POTENTIAL WAYFINDER SIGN LOCATION

**NOTES**

- DESIGN UNDERTAKEN IN OS BASE, MEASUREMENTS ARE ESTIMATED AND CONTRACTOR MUST REVIEW ON SITE BEFORE IMPLEMENTATION
- ALL UNITS ARE IN METRES UNLESS STATED OTHERWISE

SS-P1	21.07.2020	JM	FIRST ISSUE	JCH	JN
REV	DATE	BY	DESCRIPTION	CHK	APD

**DRAWING STATUS**

**FOR CONSTRUCTION**

**CLIENT**

**Reading Borough Council**  
Working better with you

**PROJECT**

RBC Active Travel DFT Grant  
Scheme G -REDLAND ROAD

**TITLE**

REDLANDS ROAD  
GENERAL ARRANGEMENT  
SHEET 03 OF 09

SCALE @ A1	DATE	DESIGNED/DRAWN	CHECKED	APPROVED	SHEET
1:200	21.07.2020	JM	JCH	JN	A1

JOB No.	PROJECT No.	Client No.
70074500		

DRAWING No.	REV.
70074500-WSP-G-DR-HI-0100-03	S5-P1



- KEY
- PROPOSED PRIMROSE YELLOW LINE MARKINGS
  - PROPOSED WHITE LINE MARKING
  - EXISTING ROAD MARKINGS
  - POTENTIAL WAYFINDER SIGN LOCATION

- NOTES
- DESIGN UNDERTAKEN IN OS BASE, MEASUREMENTS ARE ESTIMATED AND CONTRACTOR MUST REVIEW ON SITE BEFORE IMPLEMENTATION
  - ALL UNITS ARE IN METRES UNLESS STATED OTHERWISE

SS-P1	21.07.2020	JM	FIRST ISSUE	JCH	JN
REV	DATE	BY	DESCRIPTION	CHK	APD

DRAWING STATUS

FOR CONSTRUCTION

25 Mandela Way, London, SE1 5SZ  
www.fmconway.co.uk www.wsp.com

CLIENT

Reading Borough Council  
Working better with you

PROJECT

RBC Active Travel DFT Grant  
Scheme G -REDLAND ROAD

TITLE

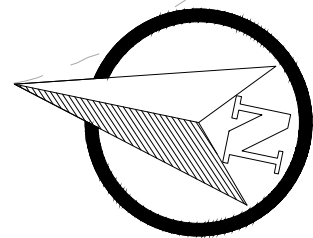
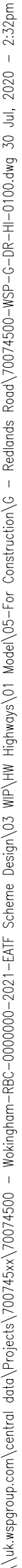
REDLANDS ROAD  
GENERAL ARRANGEMENT  
SHEET 04 OF 09

SCALE @ A1	DATE	DESIGN/DRAWN	CHECKED	APPROVED	SHEET
1:200	21.07.2020	JM	JCH	JN	A1



JOB No.	PROJECT No.	Client No.
70074500		

DRAWING No.	REV.
70074500-WSP-G-DR-HI-0100-04	S5-P1





## KEY

- |   |  |
|---|--|
|  | PROPOSED PRIMROSE YELLOW LINE MARKINGS |
|  | PROPOSED WHITE LINE MARKING            |
|  | EXISTING ROAD MARKINGS                 |
|  | POTENTIAL WAYFINDER SIGN LOCATION      |

## NOTES

1. DESIGN UNDERTAKEN IN OS BASE, MEASUREMENTS ARE ESTIMATED AND CONTRACTOR MUST REVIEW ON SITE BEFORE IMPLEMENTATION
2. ALL UNITS ARE IN METRES UNLESS STATED OTHERWISE

FOR CONTINUATION REFER TO DWG. 70074500-WSP-G-DR-HI-0100-06

S5-P1	21.07.2020	JM	FIRST ISSUE	JCH	JN
REV	DATE	BY	DESCRIPTION	CHK	APD

DRAWING STATUS

FOR CONSTRUCTION



25 Mandela Way, London, SE1 5SZ  
www.fmconway.co.uk www.wsp.com

CLIENT



PROJECT

RBC Active Travel DFT Grant  
Scheme G -REDLAND ROAD

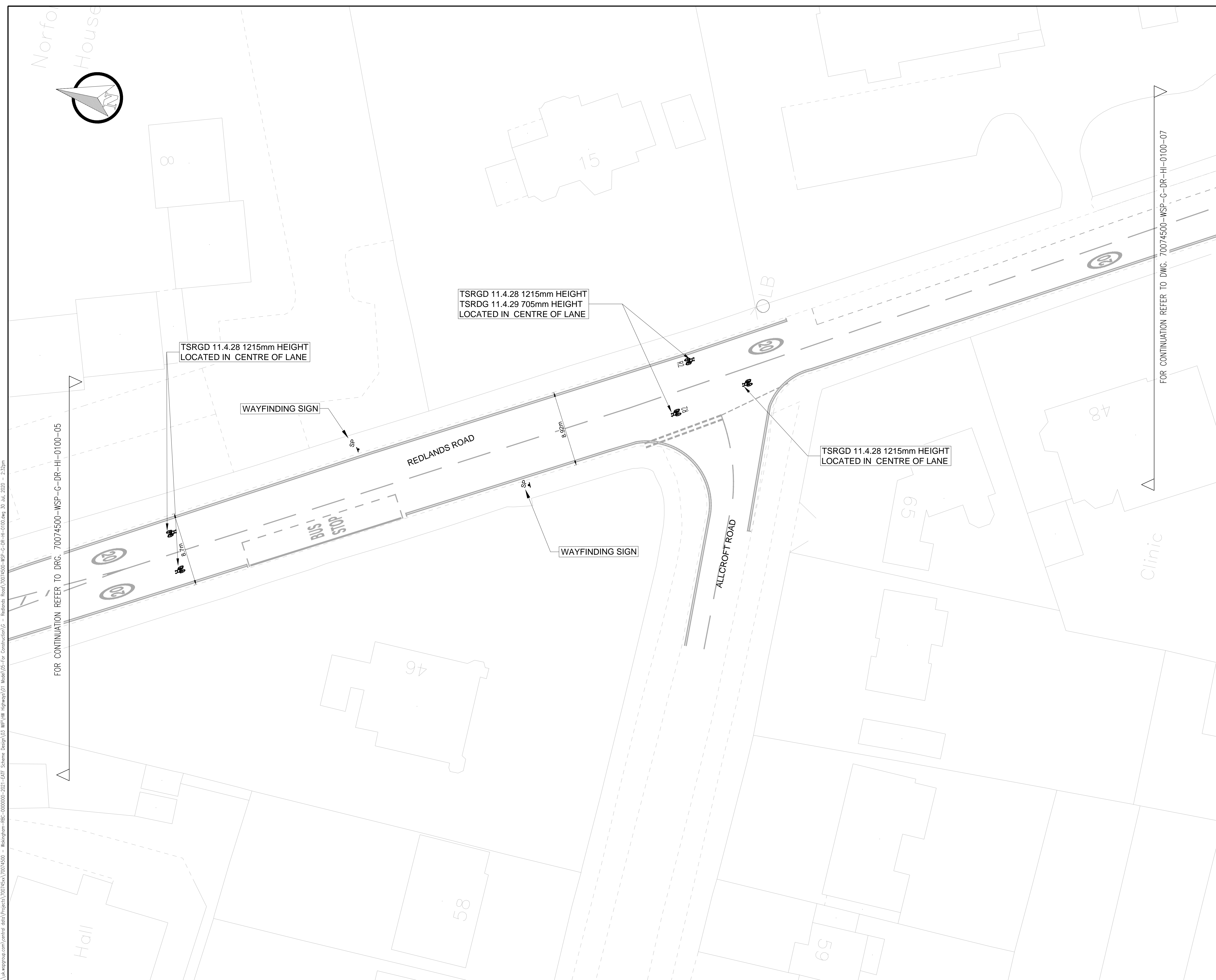
TITLE
-------

REDLANDS ROAD  
GENERAL ARRANGEMENT  
SHEET 05 OF 09

SCALE @ A1	DATE	DESIGN/DRAWN	CHECKED	APPROVED	SHEET
1:200	21.07.2020	JM	JCH	JN	A1

JOB No.	PROJECT No.	Client No.
70074500		

DRAWING No.	REV.
70074500-WSP-G-DR-HI-0100-05	S5-P1



KEY

PROPOSED PRIMROSE YELLOW LINE MARKINGS

PROPOSED WHITE LINE MARKING

EXISTING ROAD MARKINGS

SP

POTENTIAL WAYFINDER SIGN LOCATION

NOTES

1. DESIGN UNDERTAKEN IN OS BASE. MEASUREMENTS ARE ESTIMATED AND CONTRACTOR MUST REVIEW ON SITE BEFORE IMPLEMENTATION

2. ALL UNITS ARE IN METRES UNLESS STATED OTHERWISE

REV

DATE

BY

DESCRIPTION

CHK

APD

S5-P1

21.07.2020

JM

FIRST ISSUE

JCH

JN

DRAWING STATUS

FOR CONSTRUCTION

wsp

25 Mandela Way, London, SE1 5SZ  
www.fmconway.co.uk www.wsp.com

CLIENT

Reading

Borough Council

Working better with you

PROJECT

RBC Active Travel DFT Grant  
Scheme G -REDLAND ROAD

TITLE

REDLANDS ROAD  
GENERAL ARRANGEMENT  
SHEET 06 OF 09

SCALE @ A1

DATE

DESIGN/DRAWN

CHECKED

APPROVED

SHEET

1:200

21.07.2020

JM

JCH

JN

A1

JOB No.

PROJECT No.

Client No.

70074500

DRAWING No.

REV.

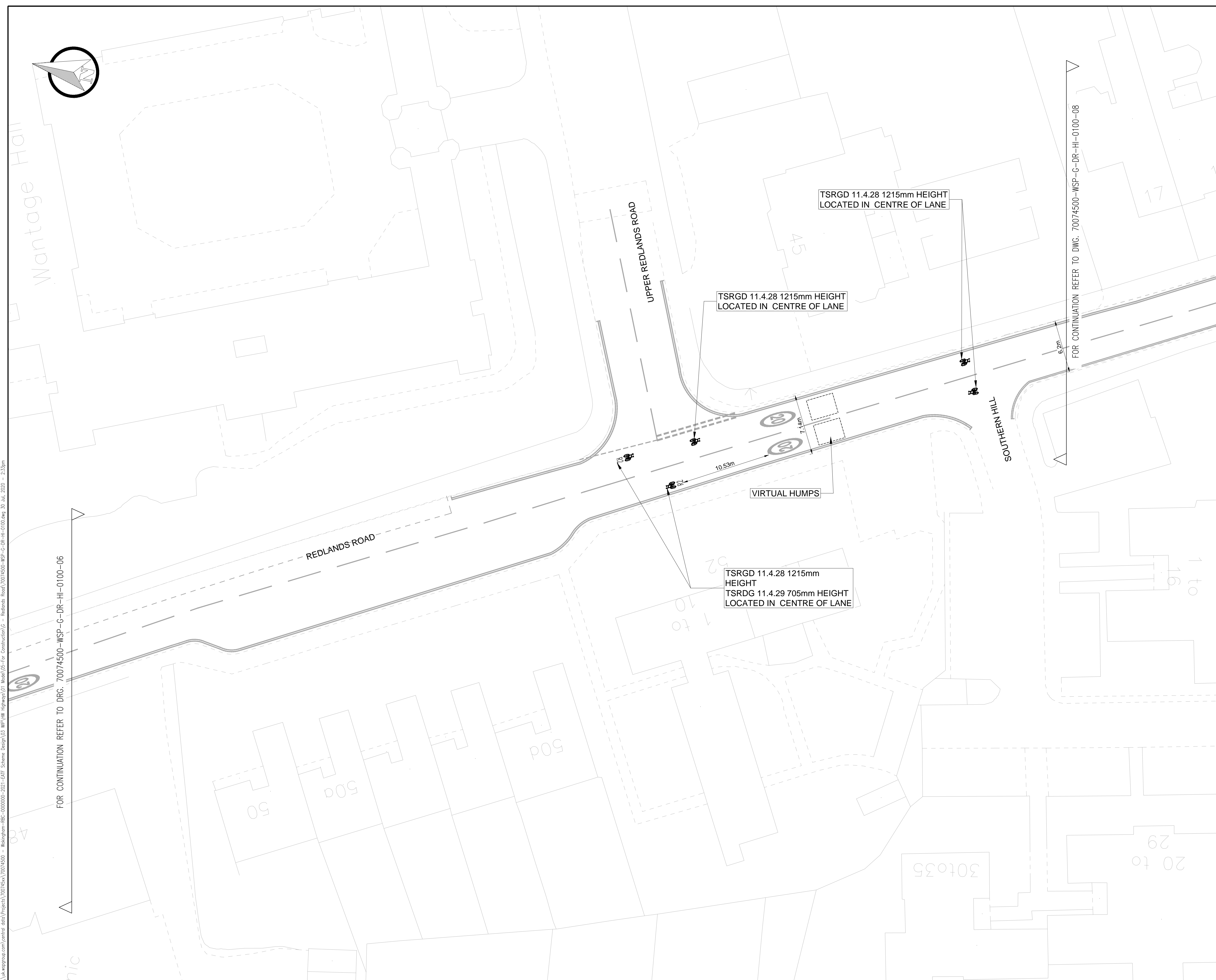
70074500-WSP-G-DR-HI-0100-06

S5-P1

\\uk.wspgroup.com\central\_data\Projects\70074500 - Wokingham - RBC - 0000000 - 2021 - SAT - Scheme Design\03 WPA\WPA Highways\01 Model\OS-For Construction\G - Redlands Road\70074500-WSP-G-DR-HI-0100.dwg 30 Jul 2020 - 2:22pm

This map is reproduced from Ordnance Survey material with the permission of Ordnance Survey on behalf of the Controller of Her Majesty's Stationery Office © Crown copyright. Unauthorised reproduction infringes Crown copyright and may lead to prosecution or civil proceedings. (WCC)(LA 10009597)





KEY

PROPOSED PRIMROSE YELLOW LINE MARKINGS

PROPOSED WHITE LINE MARKING

EXISTING ROAD MARKINGS

4 SP

POTENTIAL WAYFINDER SIGN LOCATION

- NOTES
1. DESIGN UNDERTAKEN IN OS BASE, MEASUREMENTS ARE ESTIMATED AND CONTRACTOR MUST REVIEW ON SITE BEFORE IMPLEMENTATION

2. ALL UNITS ARE IN METRES UNLESS STATED OTHERWISE

S5-P1	21.07.2020	JM	FIRST ISSUE	JCH	JN
REV	DATE	BY	DESCRIPTION	CHK	APD

DRAWING STATUS

FOR CONSTRUCTION

25 Mandela Way, London, SE1 5SZ  
www.fmconway.co.uk www.wsp.com

CLIENT

Reading  
Borough Council  
Working better with you

PROJECT

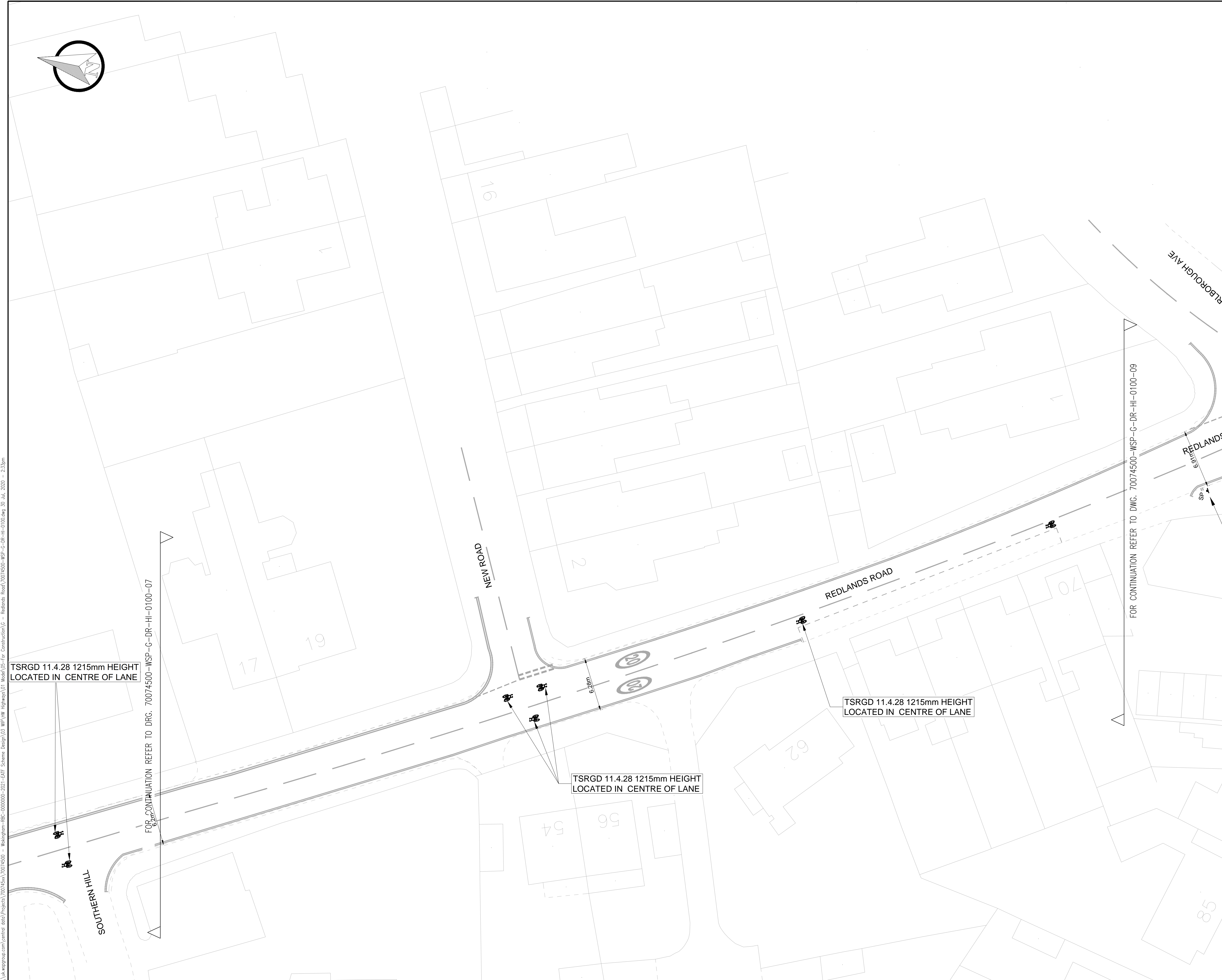
RBC Active Travel DFT Grant  
Scheme G -REDLAND ROAD

TITLE

REDLANDS ROAD  
GENERAL ARRANGEMENT  
SHEET 07 OF 09

SCALE @ A1	DATE	DESIGNED/DRAWN	CHECKED	APPROVED	SHEET
1:200	21.07.2020	JM	JCH	JN	A1
JOB No.	PROJECT No.	Client No.			
70074500					
DRAWING No.					REV.
70074500-WSP-G-DR-HI-0100-07					S5-P1

\\uk.wspgroup.com\central\_data\Projects\70074500\70074500 - Wokingham-RBC-0000000-2001-001-SAT Scheme Design\03 WPA\WPA Highways\01 Model\05-For Construction\G - Redlands Road\70074500-WSP-G-DR-HI-0100.dwg 30 Jul 2020 - 2:33pm



- KEY
- PROPOSED PRIMROSE YELLOW LINE MARKINGS
  - PROPOSED WHITE LINE MARKING
  - EXISTING ROAD MARKINGS
  - SP POTENTIAL WAYFINDER SIGN LOCATION

- NOTES
- DESIGN UNDERTAKEN IN OS BASE. MEASUREMENTS ARE ESTIMATED AND CONTRACTOR MUST REVIEW ON SITE BEFORE IMPLEMENTATION
  - ALL UNITS ARE IN METRES UNLESS STATED OTHERWISE

S5-P1	21.07.2020	JM	FIRST ISSUE	JCH	JN
REV	DATE	BY	DESCRIPTION	CHK	APD

DRAWING STATUS

FOR CONSTRUCTION

25 Mandela Way, London, SE1 5SZ  
www.fmconway.co.uk www.wsp.com

CLIENT

Reading Borough Council  
Working better with you

PROJECT

RBC Active Travel DFT Grant  
Scheme G -REDLAND ROAD

TITLE

REDLANDS ROAD  
GENERAL ARRANGEMENT  
SHEET 08 OF 09

SCALE @ A1

1:200

DATE

21.07.2020

DESIGNED/DRAWN

JM

CHECKED

JCH

APPROVED

JN

SHEET

A1

JOB No.

70074500

PROJECT No.

Client No.

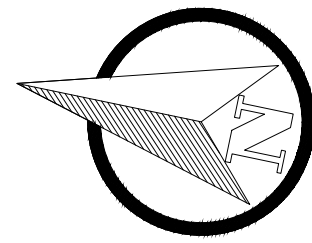
DRAWING No.

70074500-WSP-G-DR-HI-0100-08

REV.

S5-P1





TSRGD 11.4.28 1215mm HEIGHT  
LOCATED IN CENTRE OF LANE

TSRGD 14.2.46  
200mm WIDE

TSRGD 11.4.28 2750mm HEIGHT  
LOCATED IN CENTRE OF  
POCKET

WAYFINDING SIGN

TSRDG 11.4.32 1000mm HEIGHT  
TSRGD 11.4.28 1215mm HEIGHT  
TSRGD 11.4.29 705mm HEIGHT  
LOCATED IN CENTRE OF LANE

TSRGD 11.4.11  
100mm WIDE

TSRGD 9.6.3  
100mm WIDE

TSRGD 11.4.28 1215mm HEIGHT  
TSRGD 11.4.29 705mm HEIGHT  
LOCATED IN CENTRE OF LANE

WAYFINDING SIGN

TSRGD 11.4.11  
100mm WIDE

TSRDG 11.4.32 1000mm HEIGHT  
TSRGD 11.4.28 1215mm HEIGHT  
TSRGD 11.4.29 705mm HEIGHT  
LOCATED IN CENTRE OF LANE

'EXCEPT FOR CYCLIST'  
SIGN TO BE ADDED TO  
THE EXISTING NO TURN  
RIGHT SIGN

EXISTING LEFT TURN ONLY  
TO INCLUDE AN  
EXCEPTION FOR CYCLISTS

WAYFINDING SIGN

#### KEY

- PROPOSED PRIMROSE YELLOW LINE MARKINGS
- PROPOSED WHITE LINE MARKING
- EXISTING ROAD MARKINGS
- SP POTENTIAL WAYFINDER SIGN LOCATION

#### NOTES

- DESIGN UNDERTAKEN IN OS BASE, MEASUREMENTS ARE ESTIMATED AND CONTRACTOR MUST REVIEW ON SITE BEFORE IMPLEMENTATION
- ALL UNITS ARE IN METRES UNLESS STATED OTHERWISE

REV	DATE	BY	DESCRIPTION	CHK	APD
S5-P1	21.07.2020	JM	FIRST ISSUE	JCH	JN

DRAWING STATUS  
**FOR CONSTRUCTION**



25 Mandela Way, London, SE1 5SZ  
www.fmconway.co.uk www.wsp.com



PROJECT  
RBC Active Travel DFT Grant  
Scheme G -REDLAND ROAD

TITLE  
REDLANDS ROAD  
GENERAL ARRANGEMENT  
SHEET 09 OF 09

SCALE @ A1	DATE	DESIGN/DRAWN	CHECKED	APPROVED	SHEET
1:200	21.07.2020	JM	JCH	JN	A1

JOB No.	PROJECT No.	Client No.
70074500		

DRAWING No.	REV.
70074500-WSP-G-DR-HI-0100-09	S5-P1