

All Saints Church of England Infant School

Brownlow Road, RG1 6NP

www.reading.gov.uk/schooltravel

Travelling to School

The COVID-19 pandemic presents a number of travel challenges particularly around journeys to and from school but also provides an opportunity to transform the school run. Reading Borough Council is investing in upgrading walking and cycling routes across the borough to encourage active travel as well as addressing capacity constraints on public transport.

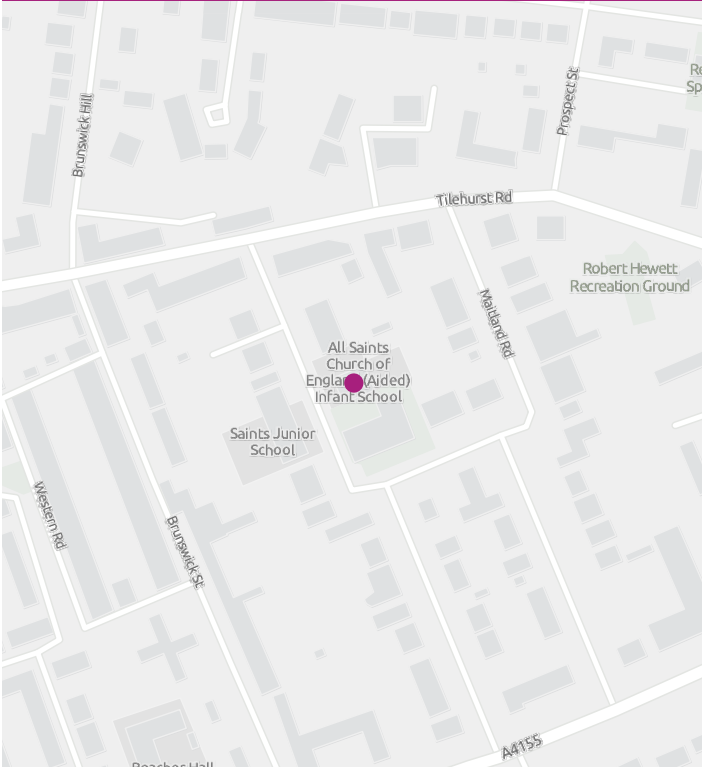


Bespoke travel advice for pupils and parents is set out here to encourage safe and active travel wherever possible.

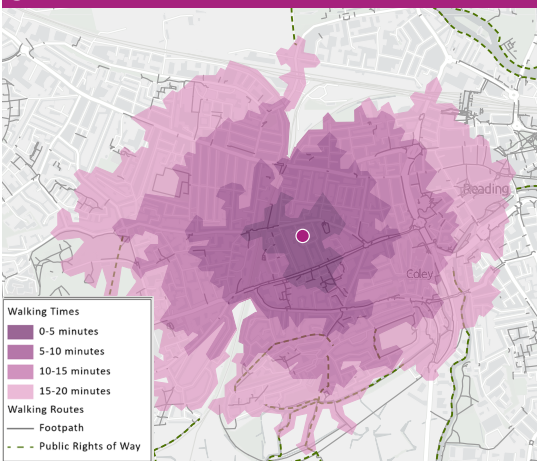
Further information on all modes is available on an interactive map found here:

www.reading.gov.uk/schooltravel

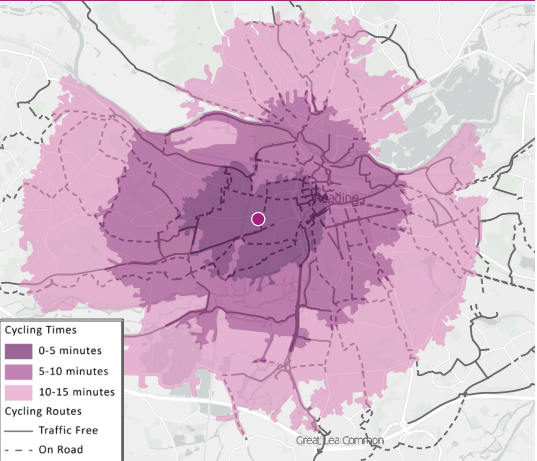
School Location Map



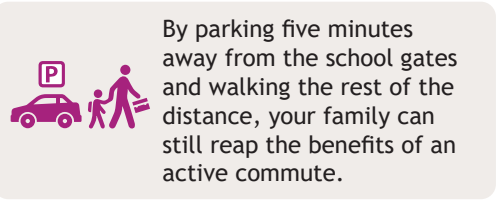
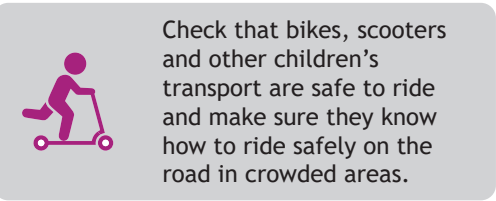
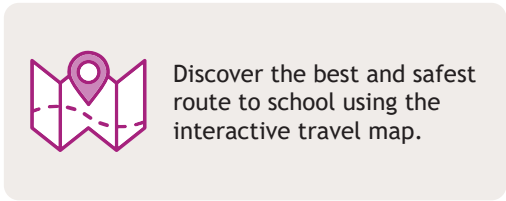
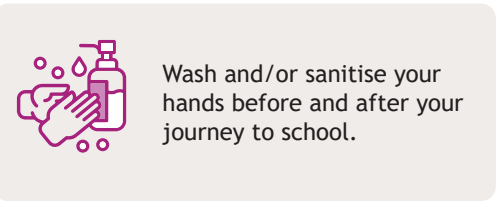
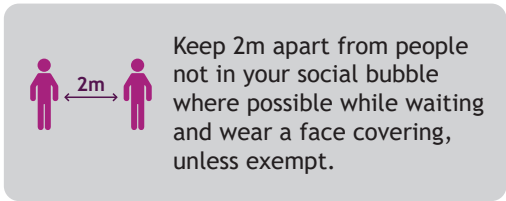
How Long Does It Take To Walk To School?



Where Are The Nearest Cycling Routes?



SAFE TRAVEL GUIDANCE



School's Current Modeshift Star's Rating:



Which Bus Can I Take?



| | |
|-------------|--------------------------|
| Route 1: | 30 Minute Frequency |
| Route 2/2a: | 30 Minute Frequency |
| Route 26: | 12 - 15 Minute Frequency |
| Route 33: | 15 Minute Frequency |

Where Should I Park?



Please park outside of the area shown above, if possible.

For More Information See

www.reading.gov.uk/activetravel
www.reading.gov.uk/coronavirusinfo
www.reading-buses.co.uk
www.gov.uk/coronavirus
reading.cyclestreets.net
www.traveline.info

Produced in association with

