

PROPOSED PRIMROSE YELLOW LINE MARKINGS

PROPOSED WHITE LINE MARKING

EXISTING ROAD MARKINGS

SP

PROPOSED SIGN LOCATION

NOTES

1.

DESIGN UNDERTAKEN IN OS BASE. MEASUREMENTS ARE ESTIMATED AND CONTRACTOR MUST REVIEW ON SITE BEFORE IMPLEMENTATION

2.

ALL UNITS ARE IN METRES UNLESS STATED OTHERWISE

|       |            |    |             |     |     |
|-------|------------|----|-------------|-----|-----|
| S5-P1 | 25.08.2020 | JB | FIRST ISSUE | JCH | JN  |
| REV   | DATE       | BY | DESCRIPTION | CHK | APP |

DRAWING STATUS

FOR CONSTRUCTION

CLIENT

Reading

Borough Council

Working better with you

PROJECT

RBC Active Travel DFT Grant  
Scheme H - CHRISTCHURCH ROAD

TITLE

CHRISTCHURCH ROAD  
GENERAL ARRANGEMENT  
SHEET 01 OF 06

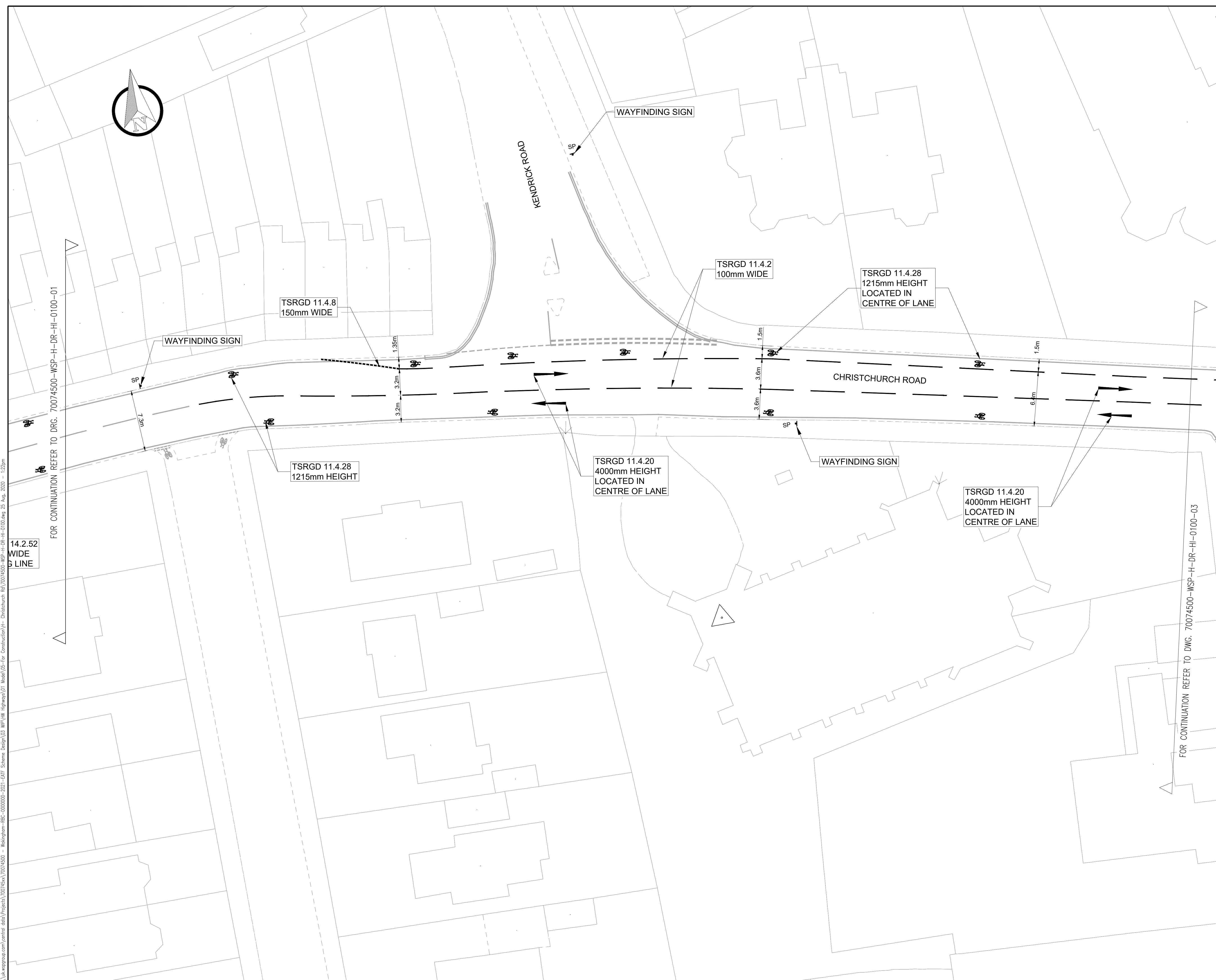
|                              |             |              |         |          |       |
|------------------------------|-------------|--------------|---------|----------|-------|
| SCALE @ A1                   | DATE        | DESIGN/DRAWN | CHECKED | APPROVED | SHEET |
| 1:200                        | 25.08.2020  | JB           | JCH     | JN       | A1    |
| JOB No.                      | PROJECT No. | Client No.   |         |          |       |
| 70074500                     |             |              |         |          |       |
| DRAWING No.                  |             |              |         |          | REV.  |
| 70074500-WSP-H-DR-HI-0100-01 |             |              |         |          | S5-P1 |

\\uk.wspgroup.com\central\_data\Projects\70074500\70074500 - Wokingham-RBC-000000-2021-EXT Scheme Design\03 WPA\WPA Highways\01 Model\OS-For Construction\H- Christchurch Rd\70074500-WSP-H-DR-HI-0100-02.dwg 25 Aug 2020 - 12:25pm

This map is reproduced from Ordnance Survey material with the permission of Ordnance Survey on behalf of the Controller of Her Majesty's Stationary Office © Crown copyright. Unauthorised reproduction infringes Crown copyright and may lead to prosecution or civil proceedings. (WCC)(LA 10009597)



\\uk.wspgroup.com\central\_data\Projects\70074500\70074500 - Wokingham-RBC-000000-2021-EXT Scheme Design\03 WPA\WPA Highways\01 Model\05-For Construction\14- Christchurch Rd\70074500-WSP-H-DR-HI-0100.dwg 25 Aug 2020 - 12:25m



PROPOSED PRIMROSE YELLOW LINE MARKINGS

PROPOSED WHITE LINE MARKING

EXISTING ROAD MARKINGS

SP

PROPOSED SIGN LOCATION

NOTES

1.

DESIGN UNDERTAKEN IN OS BASE. MEASUREMENTS ARE ESTIMATED AND CONTRACTOR MUST REVIEW ON SITE BEFORE IMPLEMENTATION

2.

ALL UNITS ARE IN METRES UNLESS STATED OTHERWISE

|       |            |    |             |     |     |
|-------|------------|----|-------------|-----|-----|
| S5-P1 | 25.08.2020 | JB | FIRST ISSUE | JCH | JN  |
| REV   | DATE       | BY | DESCRIPTION | CHK | APD |

DRAWING STATUS

FOR CONSTRUCTION

wsp

25 Mandela Way, London, SE1 5SZ  
www.fmconway.co.uk www.wsp.com

CLIENT

Reading

Borough Council

Working better with you

PROJECT

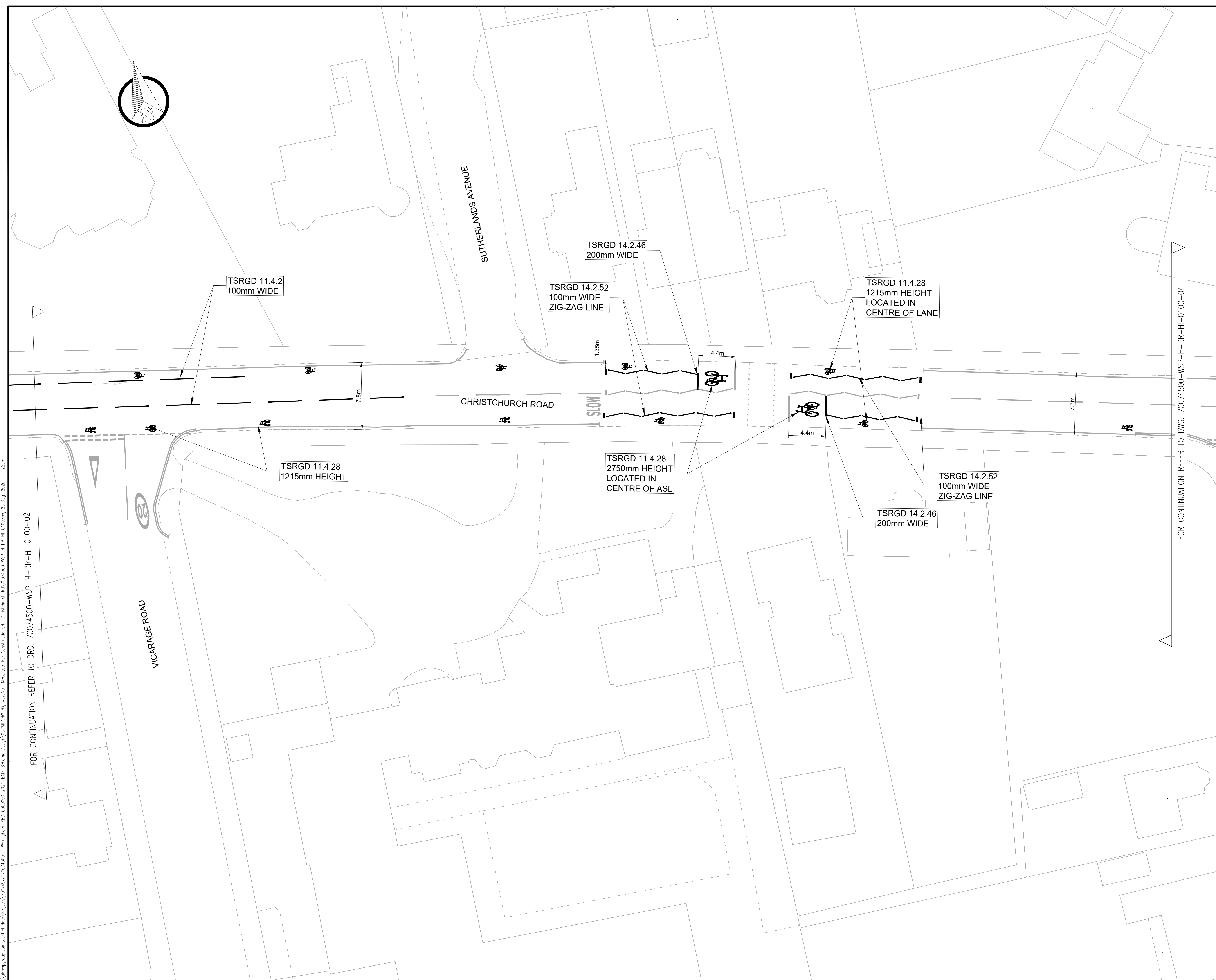
RBC Active Travel DFT Grant  
Scheme H - CHRISTCHURCH ROAD

TITLE

CHRISTCHURCH ROAD  
GENERAL ARRANGEMENT  
SHEET 01 OF 06

|                              |             |              |         |          |       |
|------------------------------|-------------|--------------|---------|----------|-------|
| SCALE @ A1                   | DATE        | DESIGN/DRAWN | CHECKED | APPROVED | SHEET |
| 1:200                        | 25.08.2020  | JB           | JCH     | JN       | A1    |
| JOB No.                      | PROJECT No. | Client No.   |         |          |       |
| 70074500                     |             |              |         |          |       |
| DRAWING No.                  |             |              |         | REV.     |       |
| 70074500-WSP-H-DR-HI-0100-02 |             |              |         | S5-P1    |       |

This map is reproduced from Ordnance Survey material with the permission of Ordnance Survey on behalf of the Controller of Her Majesty's Stationery Office © Crown copyright. Unauthorised reproduction infringes Crown copyright and may lead to prosecution or civil proceedings. (WCC)(LA 10009597)



- PROPOSED PRIMROSE YELLOW LINE MARKINGS
- PROPOSED WHITE LINE MARKING
- EXISTING ROAD MARKINGS
- SP PROPOSED SIGN LOCATION

- NOTES
- DESIGN UNDERTAKEN IN OS BASE. MEASUREMENTS ARE ESTIMATED AND CONTRACTOR MUST REVIEW ON SITE BEFORE IMPLEMENTATION
  - ALL UNITS ARE IN METRES UNLESS STATED OTHERWISE

|       |            |    |             |     |     |
|-------|------------|----|-------------|-----|-----|
| S5-P1 | 25.08.2020 | JB | FIRST ISSUE | JCH | JN  |
| REV   | DATE       | BY | DESCRIPTION | CHK | APD |

DRAWING STATUS

FOR CONSTRUCTION



25 Mandela Way, London, SE1 5SZ  
www.fmconway.co.uk www.wsp.com

CLIENT



Reading  
Borough Council  
Working better with you

PROJECT

RBC Active Travel DFT Grant  
Scheme H - CHRISTCHURCH ROAD

TITLE


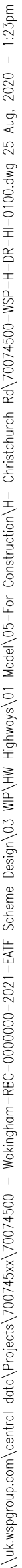
CHRISTCHURCH ROAD  
GENERAL ARRANGEMENT  
SHEET 03 OF 06

|            |             |              |         |          |       |
|------------|-------------|--------------|---------|----------|-------|
| SCALE @ A1 | DATE        | DESIGN/DRAWN | CHECKED | APPROVED | SHEET |
| 1:200      | 25.08.2020  | JB           | JCH     | JN       | A1    |
| JOB No.    | PROJECT No. | Client No.   |         |          |       |
| 70074500   |             |              |         |          |       |

|                              |       |
|------------------------------|-------|
| DRAWING No.                  | REV.  |
| 70074500-WSP-H-DR-HI-0100-03 | S5-P1 |

\\uk.wspgroup.com\central\_data\Projects\70074500\70074500 - Wokingham-RBC-000000-2021-2021-SAT Scheme Design\03 WPA\W Highways\01 Model\05-For Construction\04- Christchurch Rd\70074500-WSP-H-DR-HI-0100-04.dwg 25 Aug 2020 - 1225m





FOR CONTINUATION REFER TO DRG. 70074500-WSP-H-DR-HI-0100-03

## WAYFINDING SIGN

TSRGD 11.4.28  
1215mm HEIGHT





CHRISTCHURCH ROAD

## WAYFINDING SIGN

TSRGD 11.4.28  
1215mm HEIGHT

CINTRA AVENUE

FOR CONTINUATION REFER TO DWG. 70074500-WSP-H-DR-HI-0100-05

- |   |  |
|---|--|
|  | PROPOSED PRIMROSE YELLOW LINE MARKINGS |
|  | PROPOSED WHITE LINE MARKING            |
|  | EXISTING ROAD MARKINGS                 |
|  | PROPOSED SIGN LOCATION                 |

## NOTES

1. DESIGN UNDERTAKEN IN OS BASE, MEASUREMENT ARE ESTIMATED AND CONTRACTOR MUST REVIEW ON SITE BEFORE IMPLEMENTATION
2. ALL UNITS ARE IN METRES UNLESS STATED OTHERWISE

|       |            |    |             |     |     |
|-------|------------|----|-------------|-----|-----|
| S5-P1 | 25.08.2020 | JB | FIRST ISSUE | JCH | JN  |
| REV   | DATE       | BY | DESCRIPTION | CHK | APD |

FOR CONSTRUCTION



25 Mandela Way, London, SE1 5SZ  
www.fmconway.co.uk www.wsp.com

CLIENT



PROJECT

RBC Active Travel DFT Grant  
Scheme H - CHRISTCHURCH ROAD

| TITLE | DATE | BY  | NO. | PRICE | REMARKS |
|-------|------|-----|-----|-------|---------|
| ...   | ...  | ... | ... | ...   | ...     |

CHRISTCHURCH ROAD  
GENERAL ARRANGEMENT  
SHEET 04 OF 06

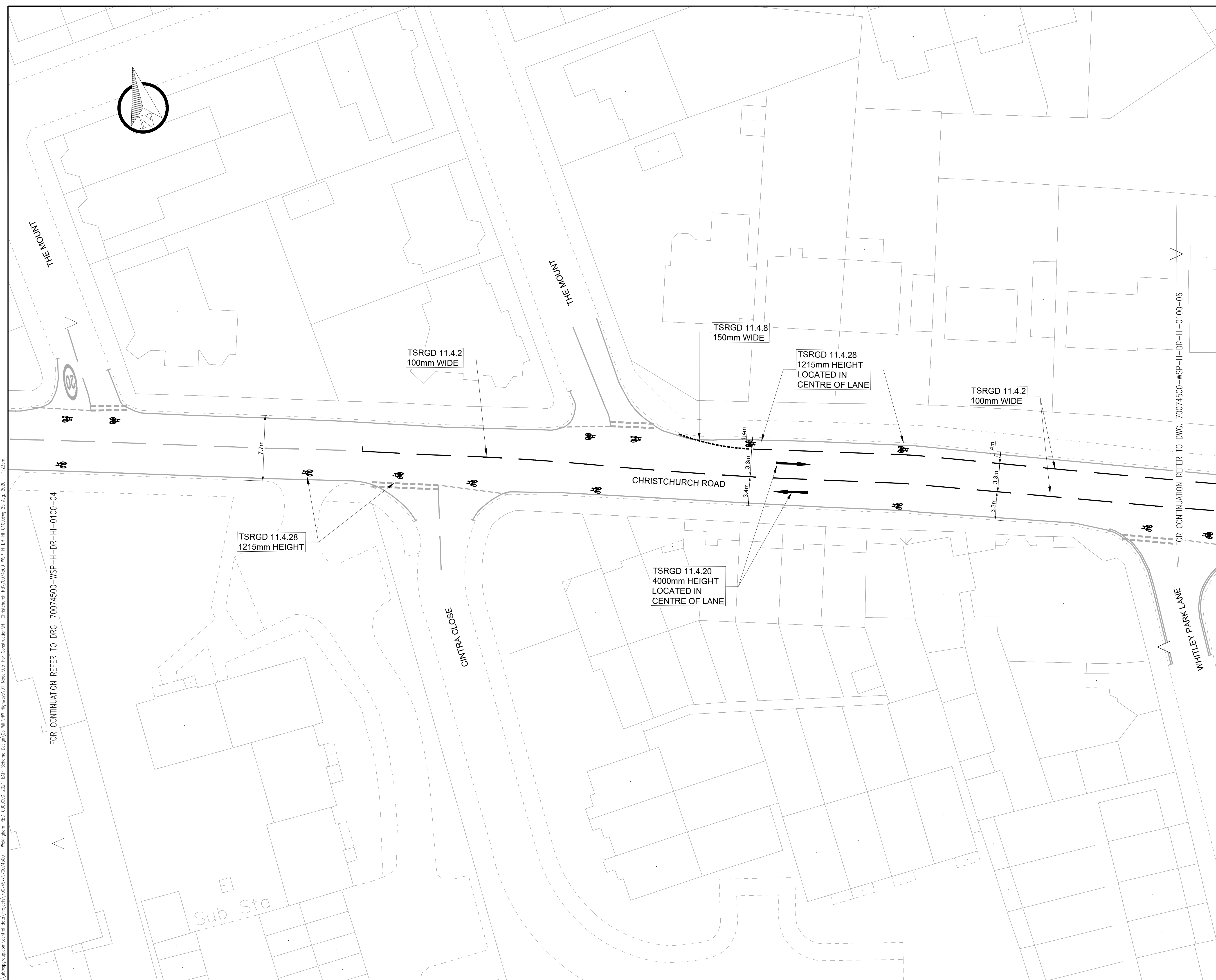
SHEET 04 OF 06

SHEET 04 OF 06

|            |            |              |         |          |       |
|------------|------------|--------------|---------|----------|-------|
| SCALE @ A1 | DATE       | DESIGN/DRAWN | CHECKED | APPROVED | SHEET |
| 1:200      | 25.08.2020 | JB           | JCH     | JN       | A1    |

|                     |             |            |
|---------------------|-------------|------------|
| JOB No.<br>70074500 | PROJECT No. | Client No. |
|---------------------|-------------|------------|

|                              |       |
|------------------------------|-------|
| DRAWING No.                  | REV.  |
| 70074500-WSP-H-DR-HI-0100-04 | S5-P1 |



PROPOSED PRIMROSE YELLOW LINE MARKINGS

PROPOSED WHITE LINE MARKING

EXISTING ROAD MARKINGS

SP

PROPOSED SIGN LOCATION

NOTES

1.

DESIGN UNDERTAKEN IN OS BASE. MEASUREMENTS ARE ESTIMATED AND CONTRACTOR MUST REVIEW ON SITE BEFORE IMPLEMENTATION

2.

ALL UNITS ARE IN METRES UNLESS STATED OTHERWISE

|       |            |    |             |     |     |
|-------|------------|----|-------------|-----|-----|
| S5-P1 | 25.08.2020 | JB | FIRST ISSUE | JCH | JN  |
| REV   | DATE       | BY | DESCRIPTION | CHK | APD |

DRAWING STATUS

FOR CONSTRUCTION

wsp

25 Mandela Way, London, SE1 5SZ  
www.fmconway.co.uk www.wsp.com

CLIENT

Reading

Borough Council

Working better with you

PROJECT

RBC Active Travel DFT Grant  
Scheme H - CHRISTCHURCH ROAD

TITLE

CHRISTCHURCH ROAD  
GENERAL ARRANGEMENT  
SHEET 05 OF 06

|            |            |                |         |          |       |
|------------|------------|----------------|---------|----------|-------|
| SCALE @ A1 | DATE       | DESIGNED/DRAWN | CHECKED | APPROVED | SHEET |
| 1:200      | 25.08.2020 | JB             | JCH     | JN       | A1    |

|          |             |            |      |
|----------|-------------|------------|------|
| JOB No.  | PROJECT No. | Client No. | REV. |
| 70074500 |             |            |      |

|                              |       |
|------------------------------|-------|
| DRAWING No.                  | REV.  |
| 70074500-WSP-H-DR-HI-0100-05 | S5-P1 |

uk.wspgroup.com\central\_data\Projects\70074500-WSP-H-DR-HI-0100-04

Wokingham-RBC-000000-2021-EXT Scheme Design\03 WPA\W Highways\01 Model\05-For Construction\H-Christchurch Rd\70074500-WSP-H-DR-HI-0100.dwg 25 Aug 2020 - 12:29m

This map is reproduced from Ordnance Survey material with the permission of Ordnance Survey on behalf of the Controller of Her Majesty's Stationery Office © Crown copyright. Unauthorised reproduction infringes Crown copyright and may lead to prosecution or civil proceedings. (WCC)(LA 10009597)



