

Key:

PROPOSED RESTRICTIONS  
as labelled



BLAGRAVE STREET

BUS STOP

LOADING ONLY

LOADING ONLY

10m

49 to 51

53

PH

Aquis House

37 to 43

PH

BLAGRAVE STREET

STATION ROAD

35

29

20

18

EXISTING:  
No Stopping except  
goods vehicles loading  
or unloading only, at  
any time, maximum  
stay 20 minutes

EXISTING:  
No Stopping at any time  
  
PROPOSED:  
No Stopping except  
goods vehicles loading or  
unloading only, at any  
time, maximum stay 20  
minutes

Crown copyright and database rights 2013 Ordnance Survey 100019672



**Reading**  
Borough Council  
Working better with you

Transport & Streetcare  
Civic Offices  
Reading  
RG1 2LU

Project

RED ROUTE AMENDMENTS

Drawing

BLAGRAVE STREET

Scale

N.T.S

Date

AUG 20

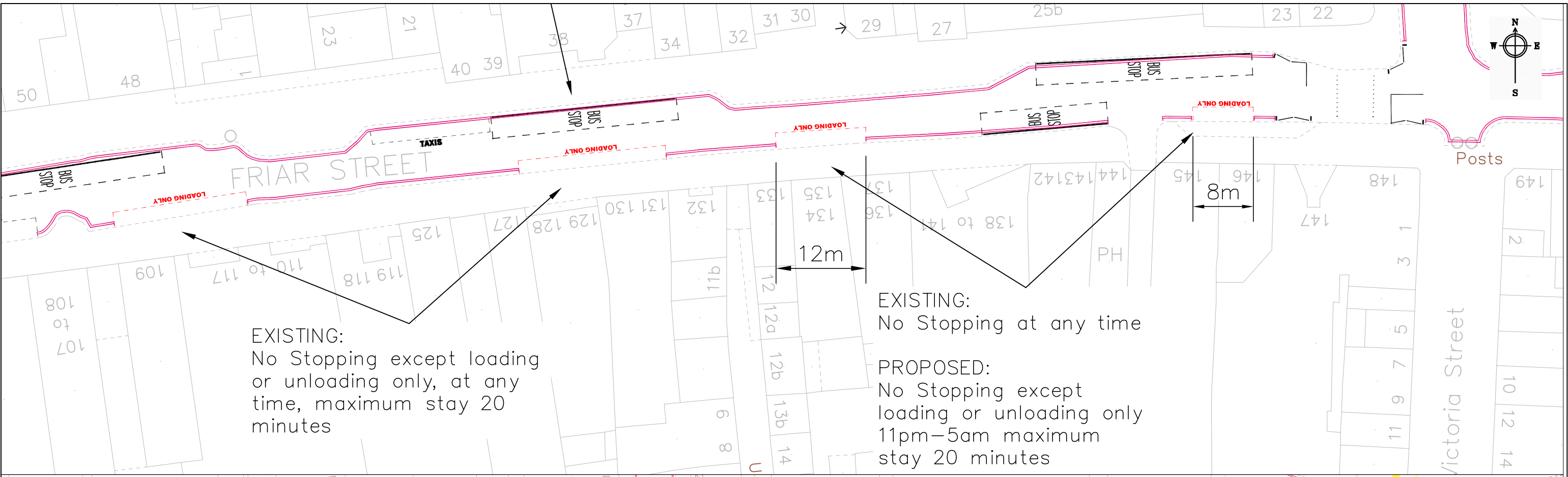
Drawn PC

Checked JP

Approved JP

Drawing No.

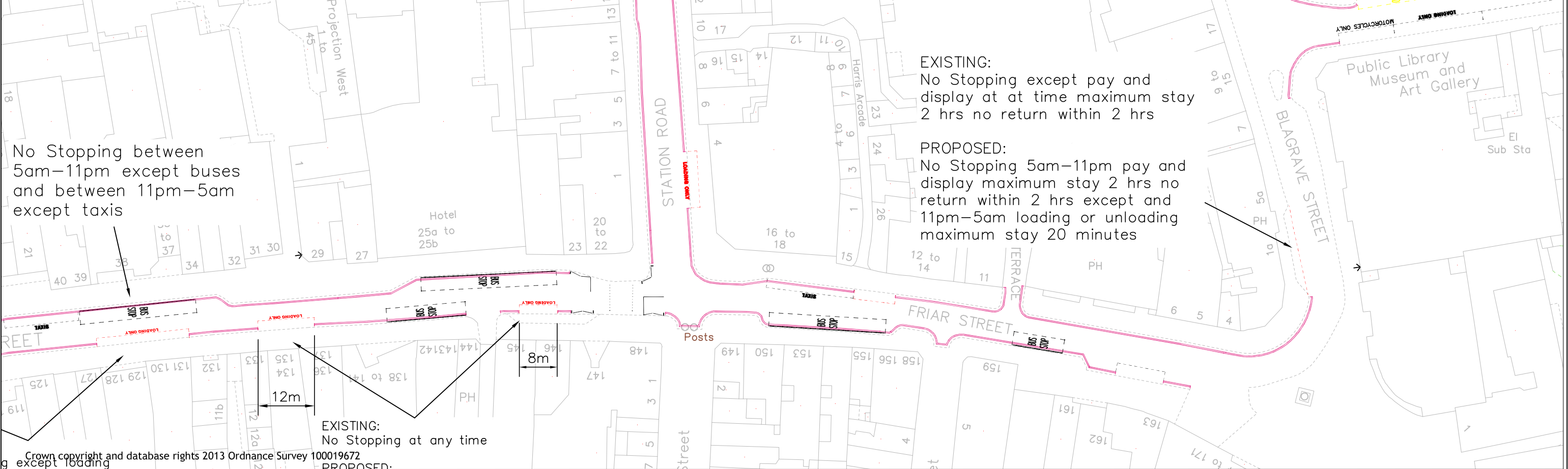
Blagrove St Amendments



EXISTING:  
No Stopping except loading or unloading only, at any time, maximum stay 20 minutes

EXISTING:  
No Stopping at any time

PROPOSED:  
No Stopping except loading or unloading only 11pm–5am maximum stay 20 minutes



No Stopping between 5am–11pm except buses and between 11pm–5am except taxis

EXISTING:  
No Stopping except pay and display at at time maximum stay 2 hrs no return within 2 hrs

PROPOSED:  
No Stopping 5am–11pm pay and display maximum stay 2 hrs no return within 2 hrs except and 11pm–5am loading or unloading maximum stay 20 minutes

EXISTING:  
No Stopping at any time

Crown copyright and database rights 2013 Ordnance Survey 100019672

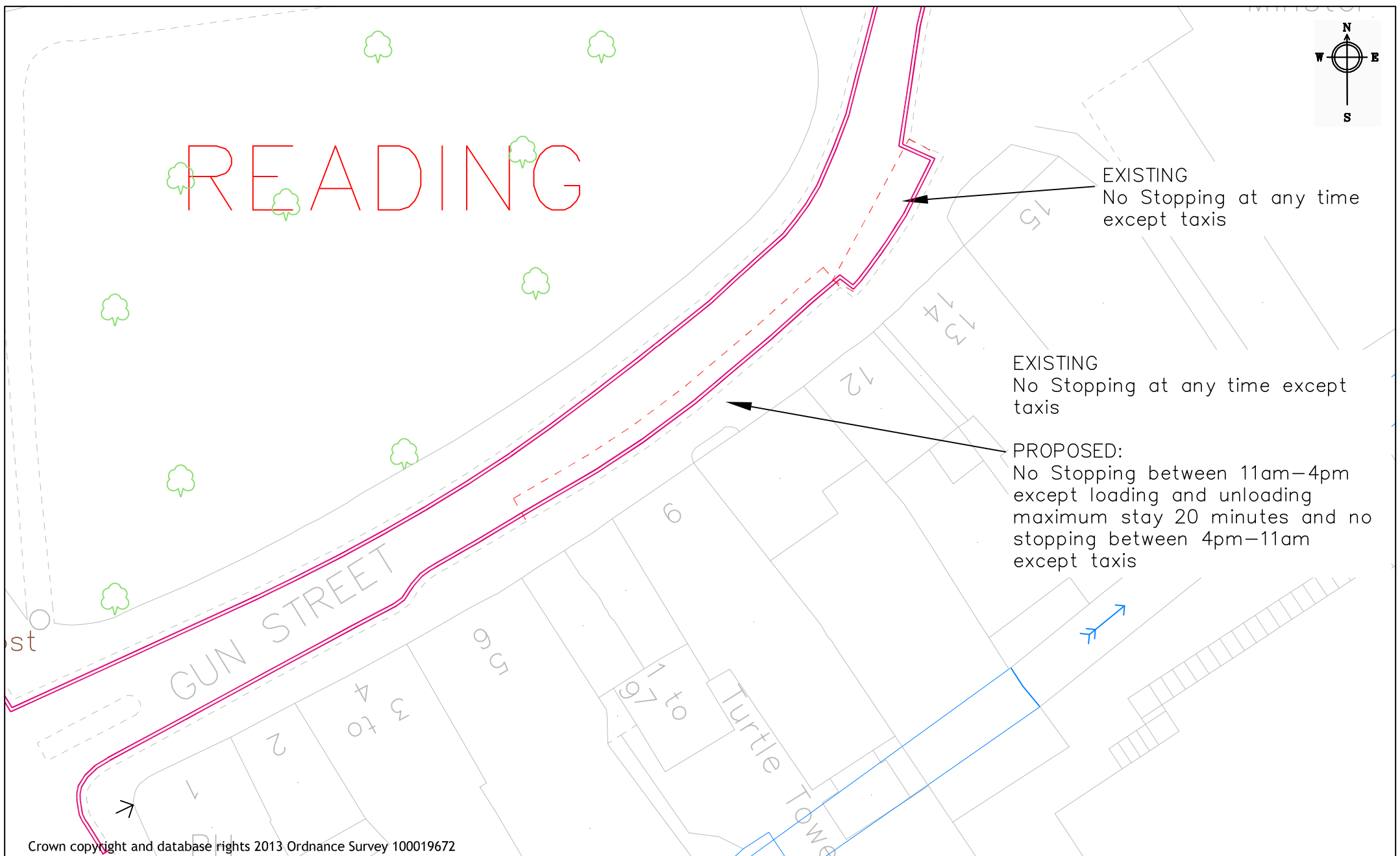


Transport & Streetcare  
Civic Offices  
Reading  
RG1 2LU

Project	RED ROUTE AMENDMENTS	Scale	N.T.S	Drawn	PC	Checked	JP
				Approved	JP	Date	AUG 20
Drawing	FRIAR STREET	Drawing no.	Friar St_Amendments				



# READING



EXISTING  
No Stopping at any time  
except taxis

EXISTING  
No Stopping at any time except  
taxis

PROPOSED:  
No Stopping between 11am-4pm  
except loading and unloading  
maximum stay 20 minutes and no  
stopping between 4pm-11am  
except taxis

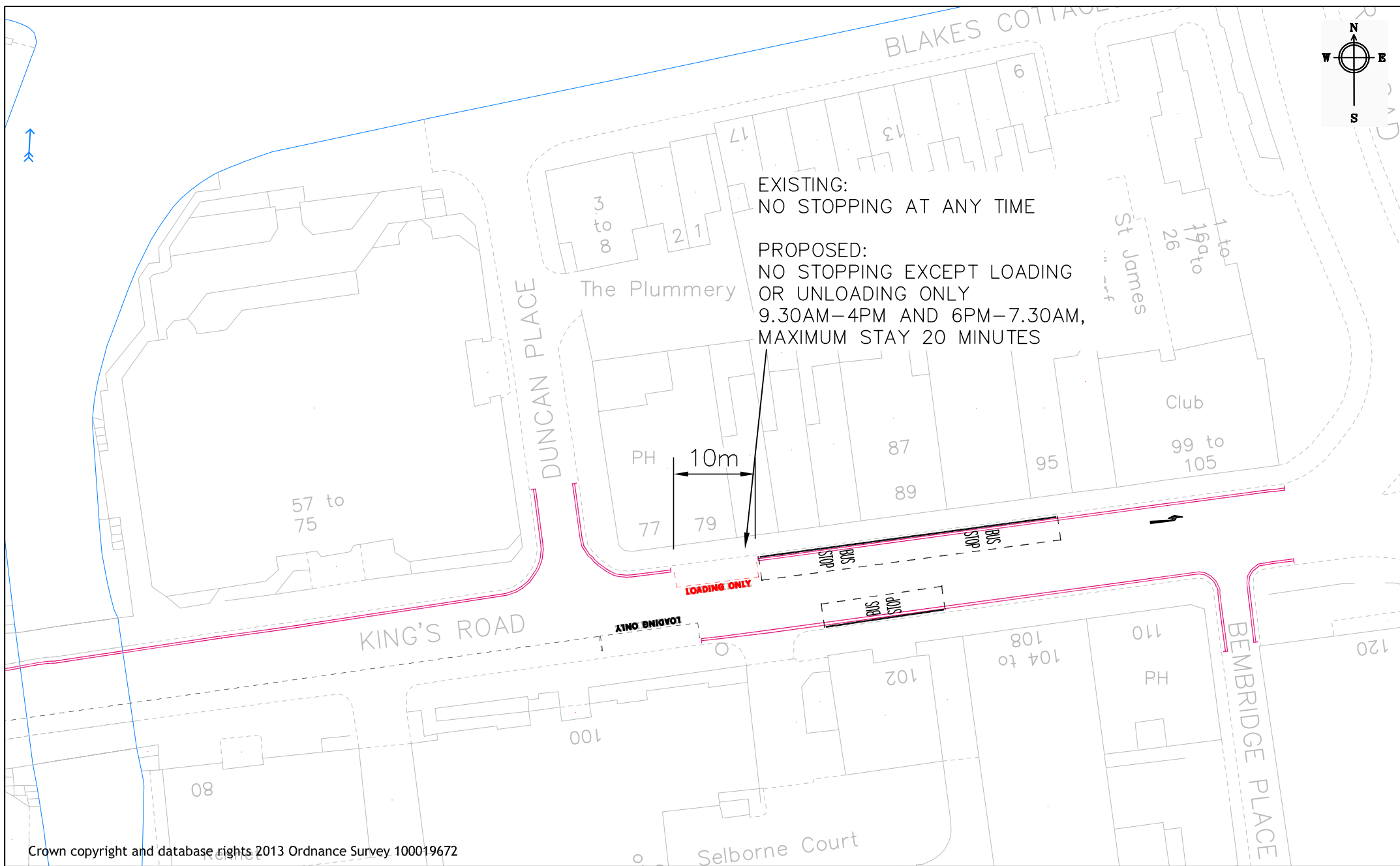
Crown copyright and database rights 2013 Ordnance Survey 100019672



**Reading**  
Borough Council  
Working better with you

Transport & Streetcare  
Civic Offices  
Reading  
RG1 2LU

Project	RED ROUTE AMENDMENTS	Scale	N.T.S	Drawn	PC	
		Date	NOV 20	Checked	JP	
Drawing	GUN STREET	Approved				JP
		Drawing No.		Gun Street Amendments		



EXISTING:  
NO STOPPING AT ANY TIME

PROPOSED:  
NO STOPPING EXCEPT LOADING  
OR UNLOADING ONLY  
9.30AM-4PM AND 6PM-7.30AM,  
MAXIMUM STAY 20 MINUTES

LOADING ONLY

LOADING ONLY

10m

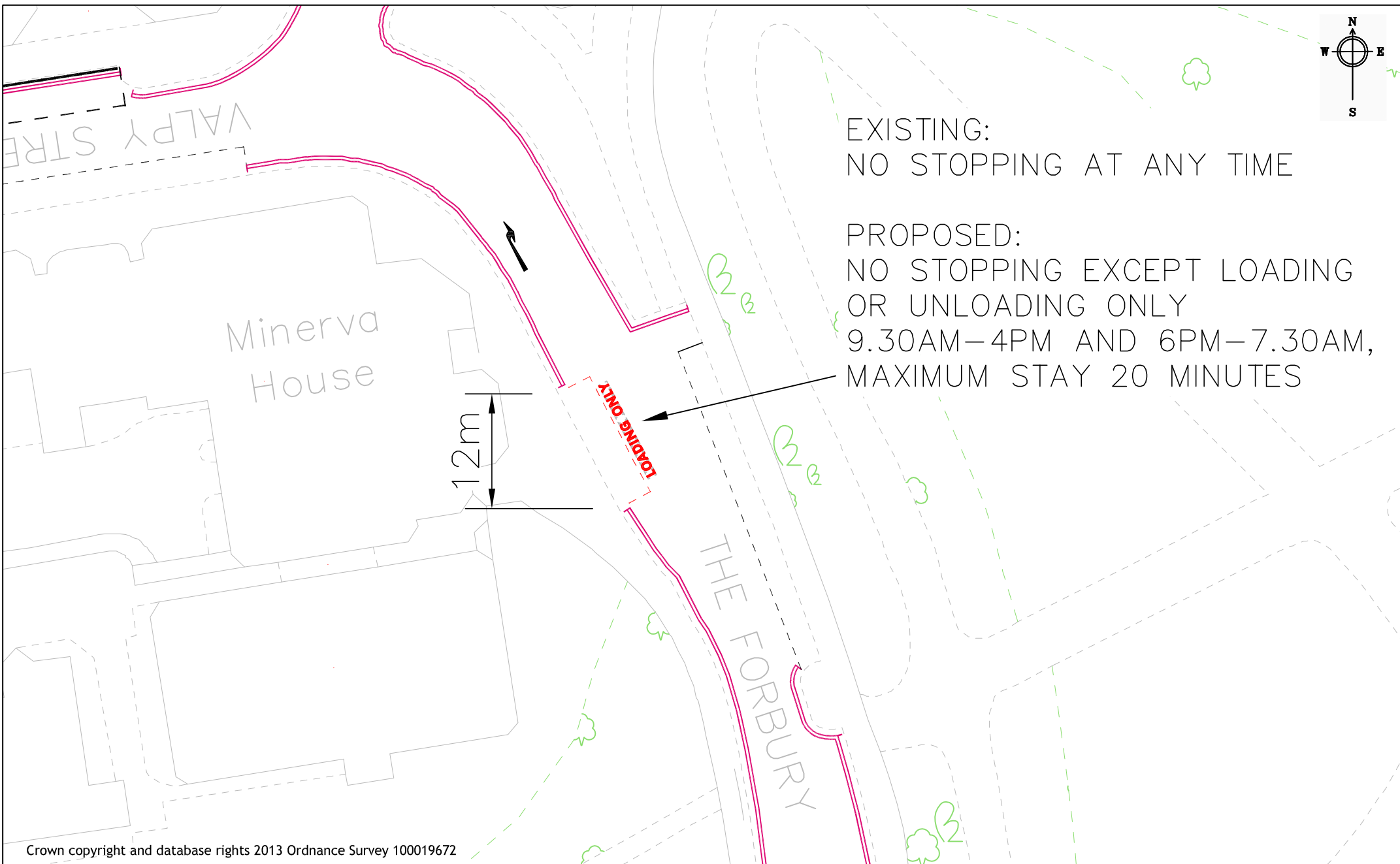
Crown copyright and database rights 2013 Ordnance Survey 100019672



**Reading**  
Borough Council  
Working better with you

Transport & Streetcare  
Civic Offices  
Reading  
RG1 2LU

Project	RED ROUTE AMENDMENTS	Scale	N.T.S	Drawn	PC	
		Date	AUG 20	Checked	JP	
Drawing	KING'S ROAD	Approved				JP
		Drawing No.		King's Road Amendments		



EXISTING:  
NO STOPPING AT ANY TIME

PROPOSED:  
NO STOPPING EXCEPT LOADING  
OR UNLOADING ONLY  
9.30AM-4PM AND 6PM-7.30AM,  
MAXIMUM STAY 20 MINUTES

12m  
LOADING ONLY

Crown copyright and database rights 2013 Ordnance Survey 100019672



**Reading**  
Borough Council  
Working better with you

Transport & Streetcare  
Civic Offices  
Reading  
RG1 2LU

Project	RED ROUTE AMENDMENTS	Scale	Drawn
		N.T.S.	PC
Drawing	THE FORBURY	Date	Checked
		AUG 20	JP
		Approved	JP
		Drawing No.	The Forbury Amendments