

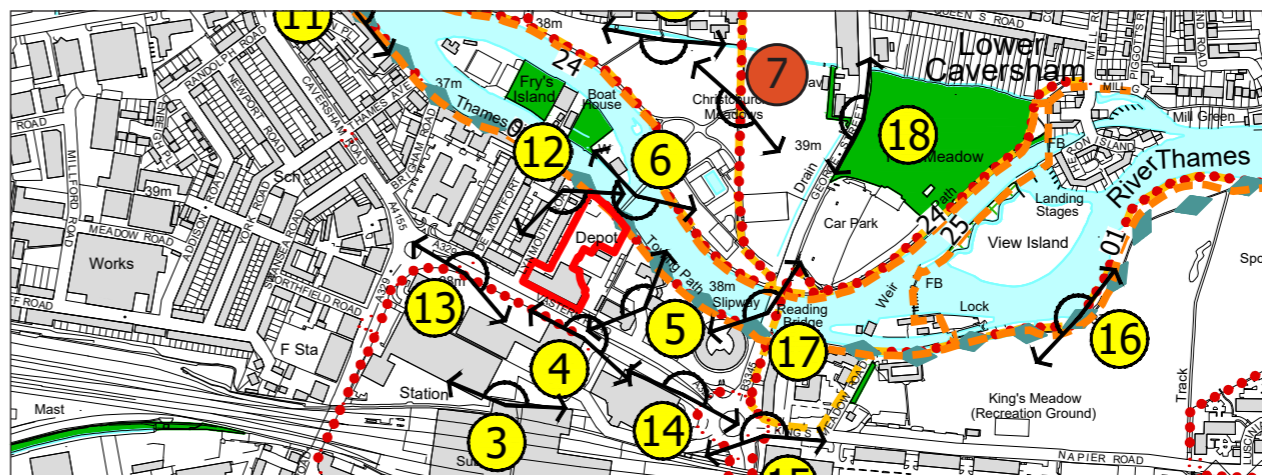


SITE CONTEXT PHOTOGRAPH 7: VIEW SOUTH-WEST FROM CHRISTCHURCH MEADOWS, APPROACH TO CHRISTCHURCH BRIDGE



Actual size extract (recommended viewing distance 300mm @A3)

Approximate distance from the Site boundary: 222m

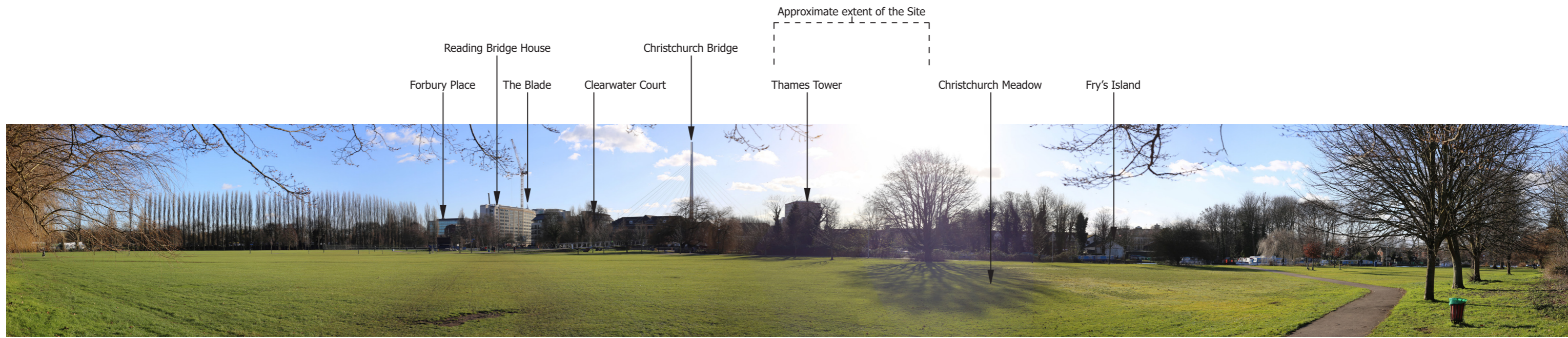


**55 VASTERN ROAD,
READING**

**SITE CONTEXT
PHOTOGRAPH: 7**

**DATE TAKEN: JAN - APR 2019
PROJECT NUMBER: 28876**

**BARTON
WILLMORE**

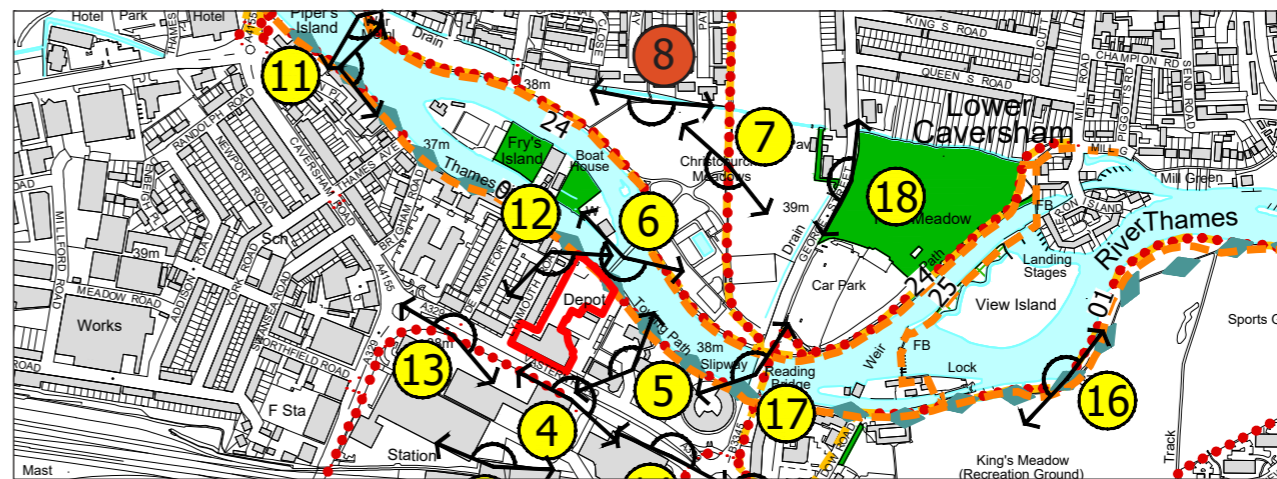


SITE CONTEXT PHOTOGRAPH 8: VIEW SOUTH FROM CHRISTCHURCH MEADOWS, VICINITY OF ELLIOT'S WAY



Actual size extract (recommended viewing distance 300mm @A3)

Approximate distance from the Site boundary: 223m



**55 VASTERN ROAD,
READING**

**SITE CONTEXT
PHOTOGRAPH: 8**

**DATE TAKEN: JAN - APR 2019
PROJECT NUMBER: 28876**

**BARTON
WILLMORE**