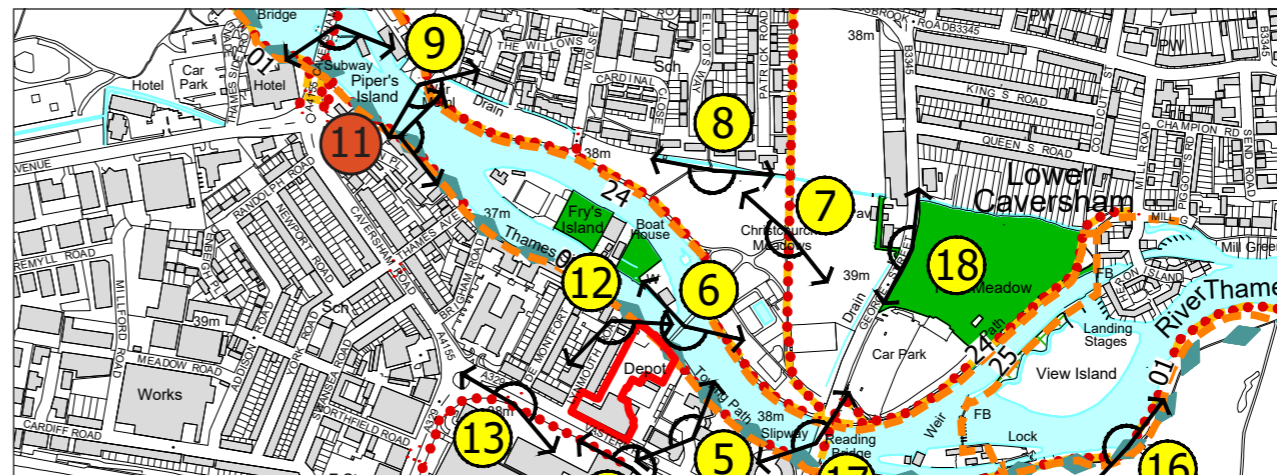


SITE CONTEXT PHOTOGRAPH 11: VIEW SOUTH-EAST FROM THAMES PATH AT CAVERSHAM WHARF



Actual size extract (recommended viewing distance 300mm @A3)

Approximate distance from the Site boundary: 401m



**55 VASTERN ROAD,
READING**

**SITE CONTEXT
PHOTOGRAPH: 11**

**DATE TAKEN: JAN - APR 2019
PROJECT NUMBER: 28876**

**BARTON
WILLMORE**

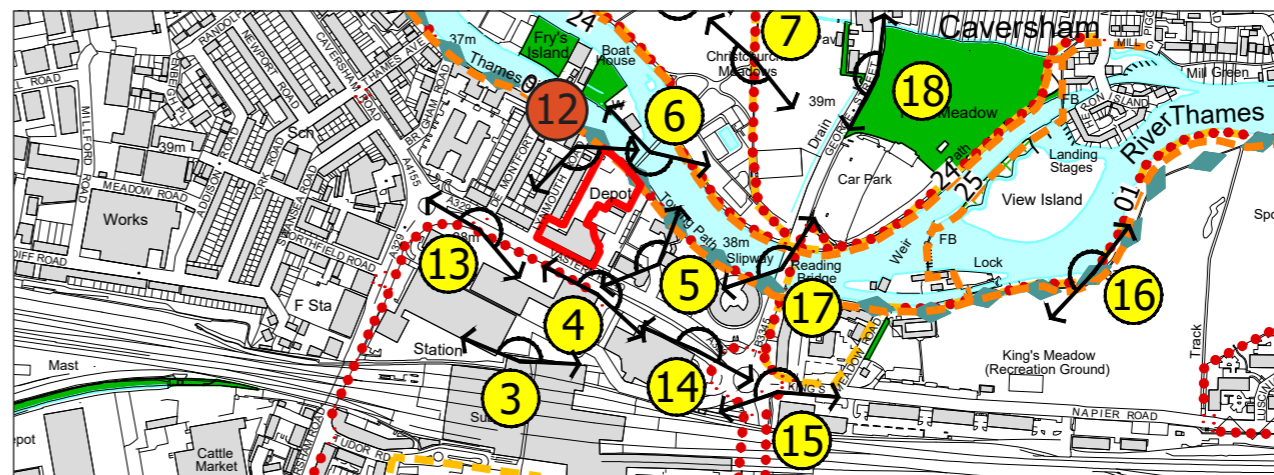


SITE CONTEXT PHOTOGRAPH 12: VIEW SOUTH-EAST FROM LYNMOUTH ROAD



Actual size extract (recommended viewing distance 300mm @A3)

Approximate distance from the Site boundary: 33m



**55 VASTERN ROAD,
READING**

**SITE CONTEXT
PHOTOGRAPH: 12**

**DATE TAKEN: JAN - APR 2019
PROJECT NUMBER: 28876**

**BARTON
WILLMORE**

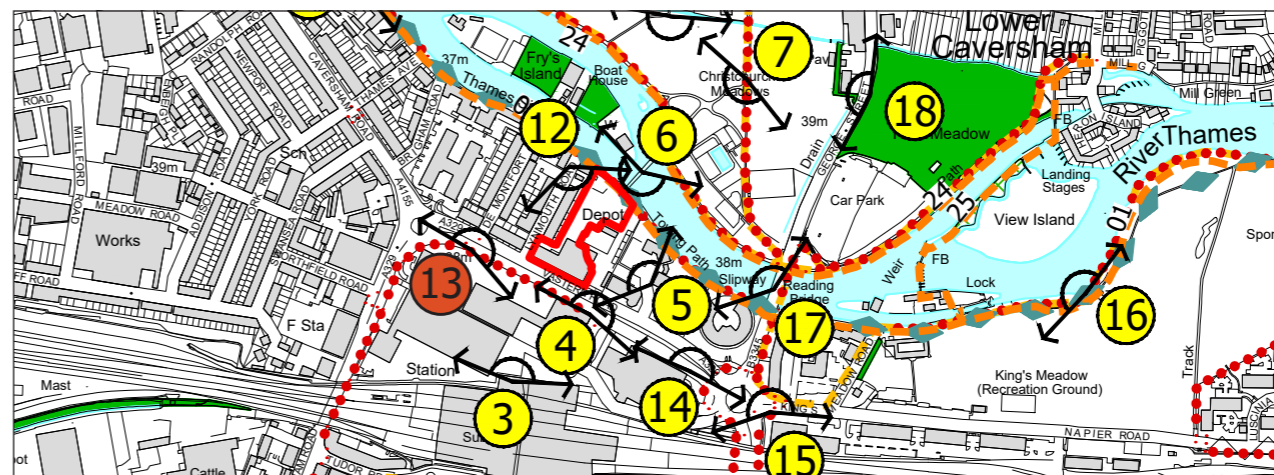


SITE CONTEXT PHOTOGRAPH 13: VIEW EAST FROM VASTEREN ROAD



Actual size extract (recommended viewing distance 300mm @A3)

Approximate distance from the Site boundary: 76m



**55 VASTEREN ROAD,
READING**

**SITE CONTEXT
PHOTOGRAPH: 13**

**DATE TAKEN: JAN - APR 2019
PROJECT NUMBER: 28876**

**BARTON
WILLMORE**