

Approximate extent of the Site

Existing SSE Building Vastern Road Clearwater Court Reading Bridge House Construction activity on Napier Road

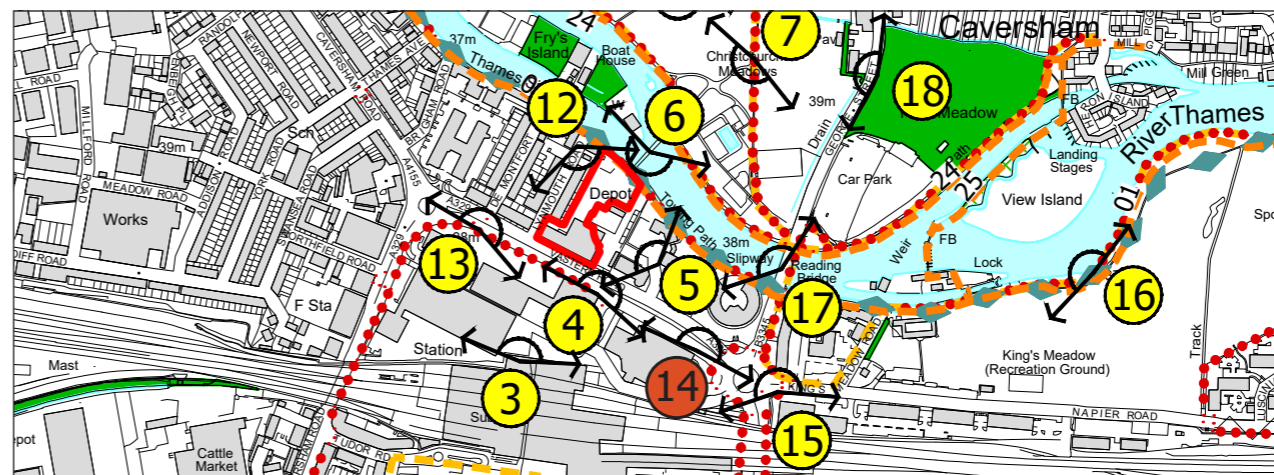


SITE CONTEXT PHOTOGRAPH 14: VIEW NORTH-WEST FROM VASTERN ROAD



Actual size extract (recommended viewing distance 300mm @A3)

Approximate distance from the Site boundary: 179m

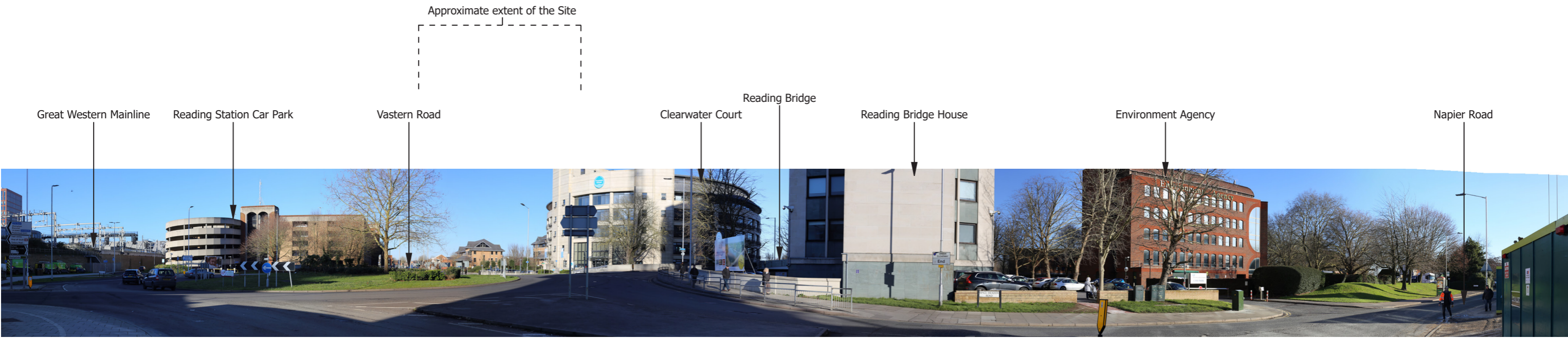


**55 VASTERN ROAD,
READING**

**SITE CONTEXT
PHOTOGRAPH: 14**

**DATE TAKEN: JAN - APR 2019
PROJECT NUMBER: 28876**

**BARTON
WILLMORE**

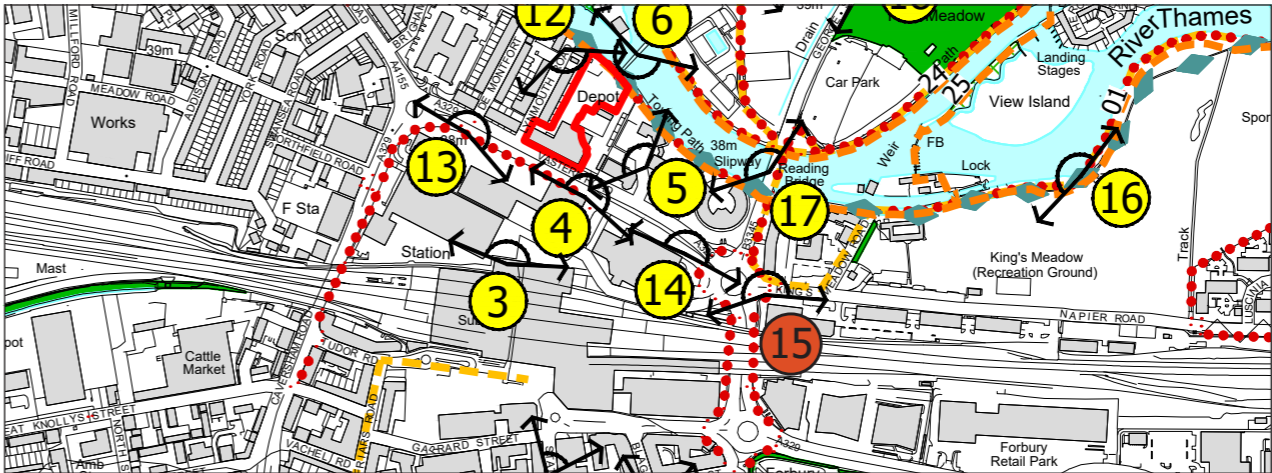


SITE CONTEXT PHOTOGRAPH 15: VIEW NORTH-WEST FROM KING'S MEADOW ROAD



Actual size extract (recommended viewing distance 300mm @A3)

Approximate distance from the Site boundary: 297m



**55 VASTERN ROAD,
READING**

**SITE CONTEXT
PHOTOGRAPH: 15**

**DATE TAKEN: JAN - APR 2019
PROJECT NUMBER: 28876**

