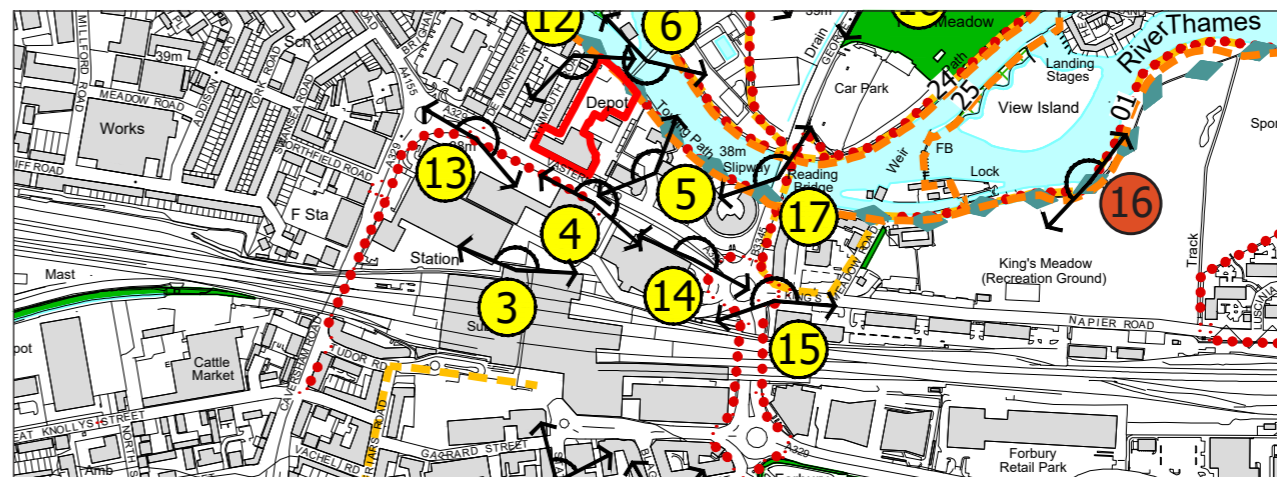


SITE CONTEXT PHOTOGRAPH 16: VIEW WEST FROM THAMES PATH AT KINGS MEADOW



Actual size extract (recommended viewing distance 300mm @A3)

Approximate distance from the Site boundary: 0.61km

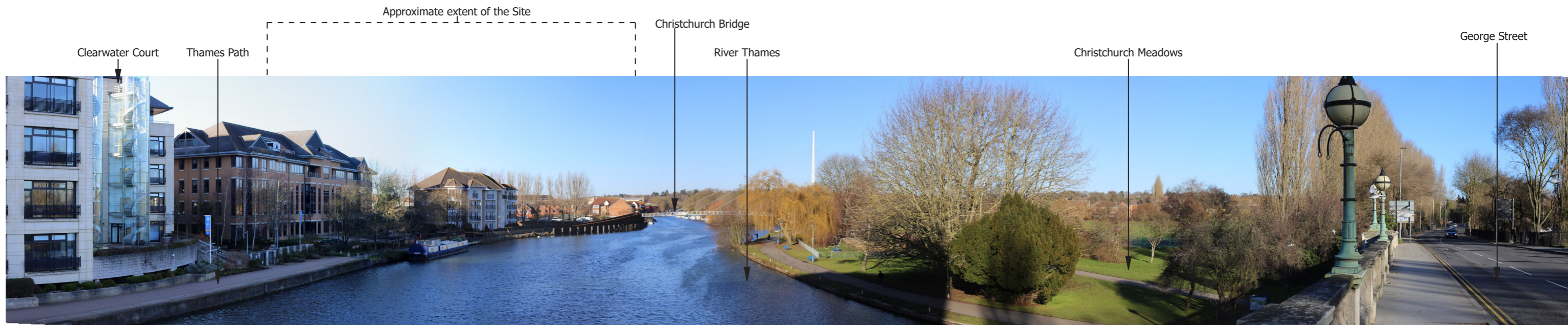


**55 VASTERN ROAD,
READING**

**SITE CONTEXT
PHOTOGRAPH: 16**

**DATE TAKEN: JAN - APR 2019
PROJECT NUMBER: 28876**

**BARTON
WILLMORE**

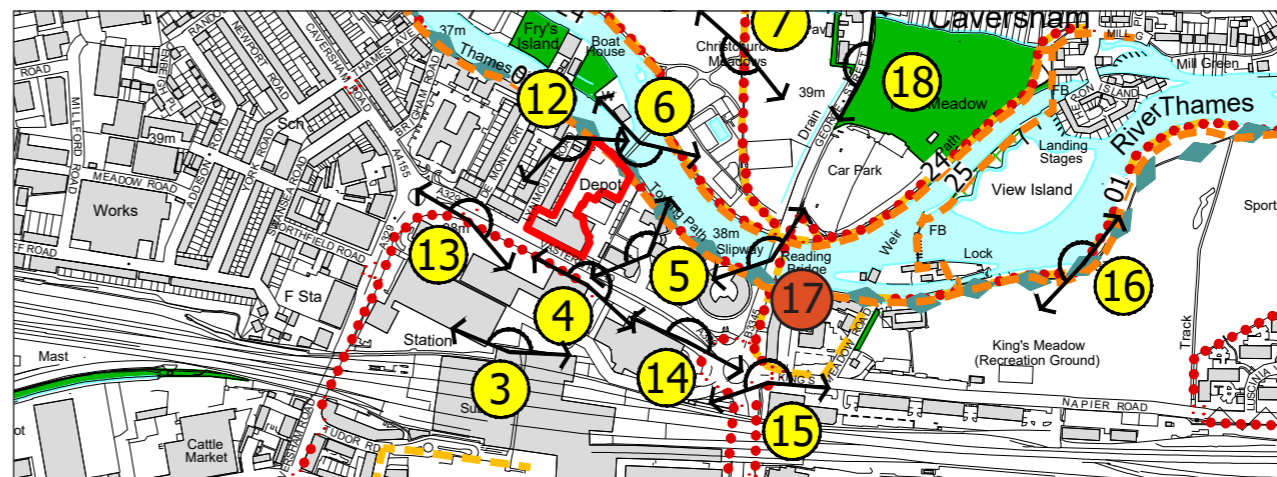


SITE CONTEXT PHOTOGRAPH 17: VIEW NORTH- WEST FROM READING BRIDGE



Actual size extract (recommended viewing distance 300mm @A3)

Approximate distance from the Site boundary: 216m



**55 VASTER ROAD,
READING**

**SITE CONTEXT
PHOTOGRAPH: 17**

**DATE TAKEN: JAN - APR 2019
PROJECT NUMBER: 28876**

**BARTON
WILLMORE**