

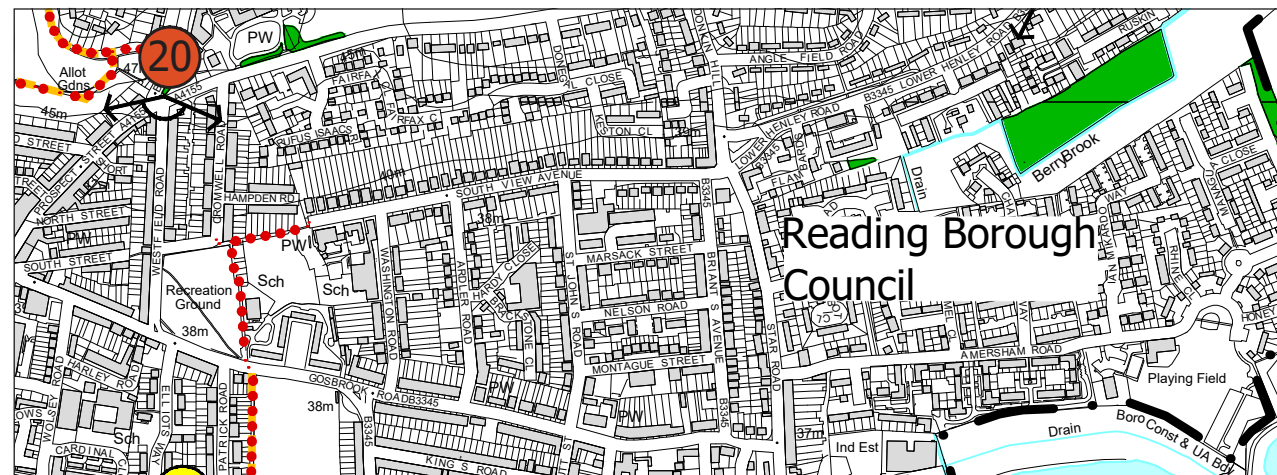


SITE CONTEXT PHOTOGRAPH 20: VIEW SOUTH FROM JUNCTION OF PROSPECT STREET AND PEPPARD ROAD



Actual size extract (recommended viewing distance 300mm @A3)

Approximate distance from the Site boundary: 0.80km

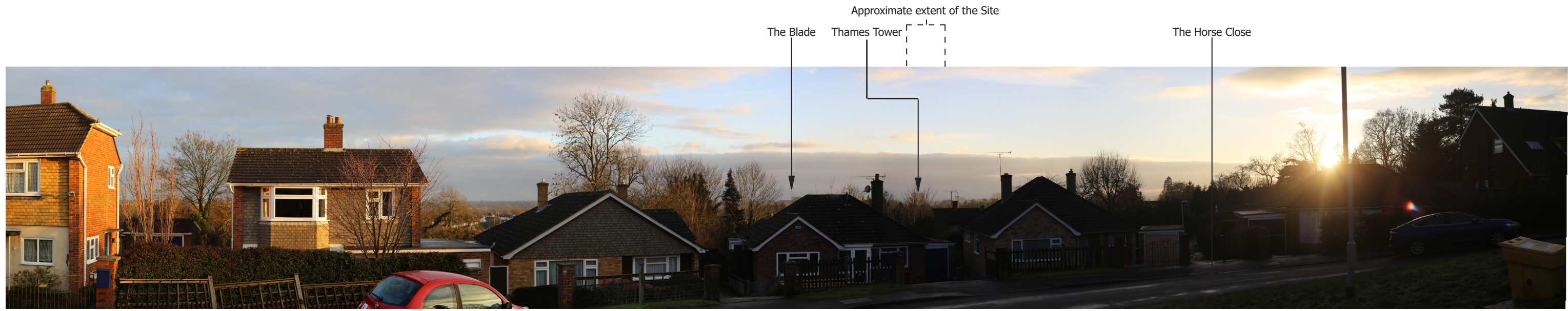


**55 VASTERN ROAD,
READING**

**SITE CONTEXT
PHOTOGRAPH: 20**

**DATE TAKEN: JAN - APR 2019
PROJECT NUMBER: 28876**

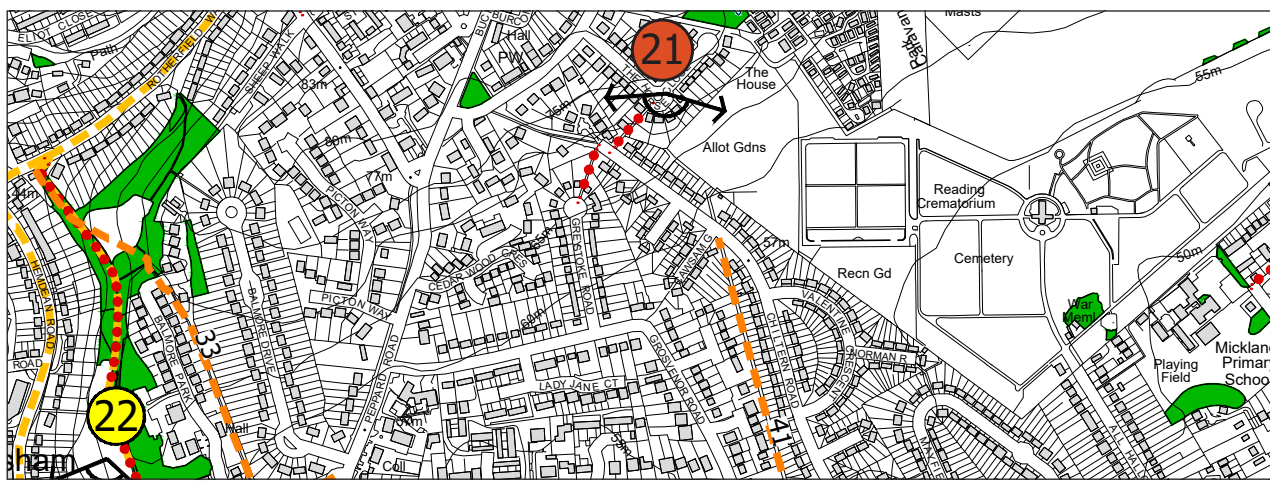
**BARTON
WILLMORE**



SITE CONTEXT PHOTOGRAPH 21: VIEW SOUTH-WEST FROM THE HORSE CLOSE



Actual size extract (recommended viewing distance 300mm @A3)
 Approximate distance from the Site boundary: 1.75km



**55 VASTERN ROAD,
 READING**

**SITE CONTEXT
 PHOTOGRAPH: 21**

**DATE TAKEN: JAN - APR 2019
 PROJECT NUMBER: 28876**

**BARTON
 WILLMORE**

Construction activity on Napier Road Approximate extent of the Site

Reading Bridge House The Blade Clearwater Court Thames Tower Reading Railway Station Balmore Park

Christchurch Bridge

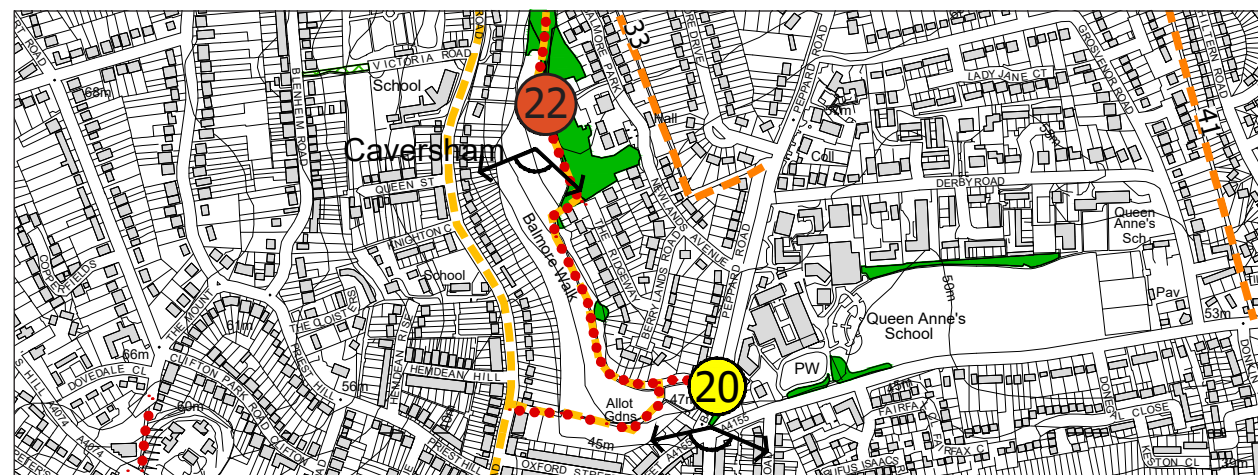


SITE CONTEXT PHOTOGRAPH 22: VIEW SOUTH FROM BALMORE PARK



Actual size extract (recommended viewing distance 300mm @A3)

Approximate distance from the Site boundary: 1.17km



**55 VASTERN ROAD,
READING**

**SITE CONTEXT
PHOTOGRAPH: 22**

**DATE TAKEN: JAN - APR 2019
PROJECT NUMBER: 28876**

**BARTON
WILLMORE**