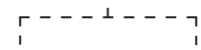


Approximate extent of the Site

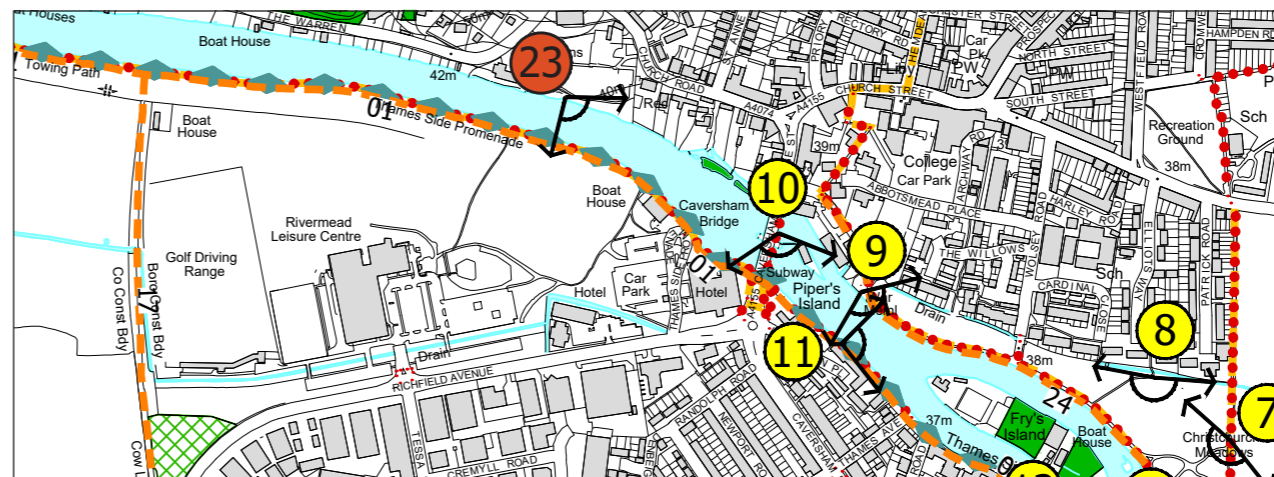


SITE CONTEXT PHOTOGRAPH 23: VIEW SOUTH-EAST FROM CAVERSHAM COURT GARDENS



Actual size extract (recommended viewing distance 300mm @A3)

Approximate distance from the Site boundary: 0.89km



**55 VASTERN ROAD,
READING**

**SITE CONTEXT
PHOTOGRAPH: 23**

**DATE TAKEN: JAN - APR 2019
PROJECT NUMBER: 28876**



Approximate location of the Site

Wigmore Lane

Thames Tower

The Blade

Oxford Road

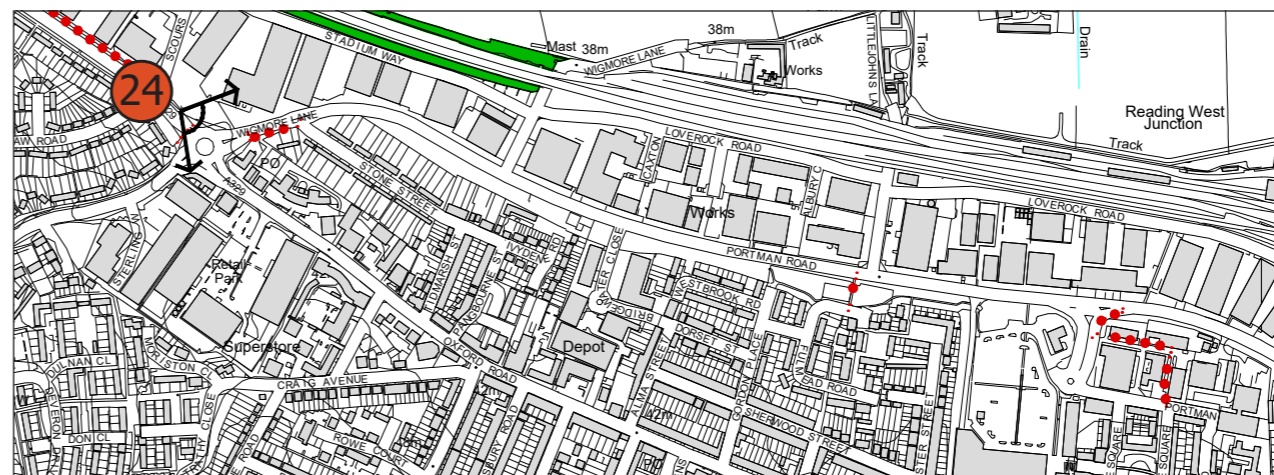


SITE CONTEXT PHOTOGRAPH 24: VIEW EAST FROM OXFORD ROAD, JUNCTION WITH WIGMORE LANE



Actual size extract (recommended viewing distance 300mm @A3)

Approximate distance from the Site boundary: 2.91km



**55 VASTERN ROAD,
READING**

**SITE CONTEXT
PHOTOGRAPH: 24**

**DATE TAKEN: JAN - APR 2019
PROJECT NUMBER: 28876**

**BARTON
WILLMORE**