

Approximate location of the Site
 Thames Tower
 A33

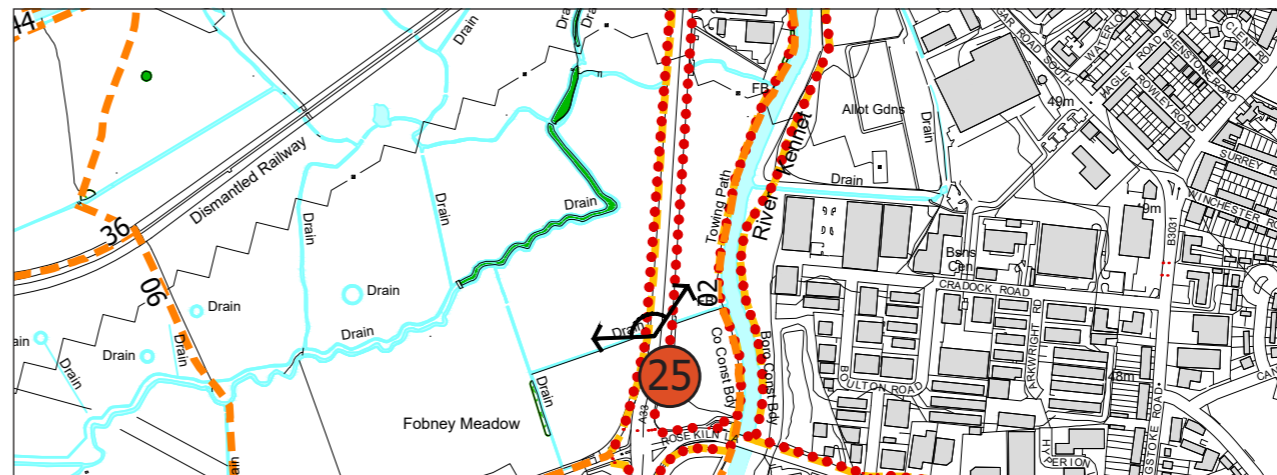


SITE CONTEXT PHOTOGRAPH 25: VIEW NORTH FROM A33 NEAR WATER TREATMENT WORKS



Actual size extract (recommended viewing distance 300mm @A3)

Approximate distance from the Site boundary: 2.62km



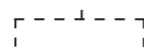
**55 VASTERN ROAD,
 READING**

**SITE CONTEXT
 PHOTOGRAPH: 25**

**DATE TAKEN: JAN - APR 2019
 PROJECT NUMBER: 28876**

**BARTON
 WILLMORE**

Approximate extent of the Site



Mount Pleasant

Thames Tower

St Laurence's Church

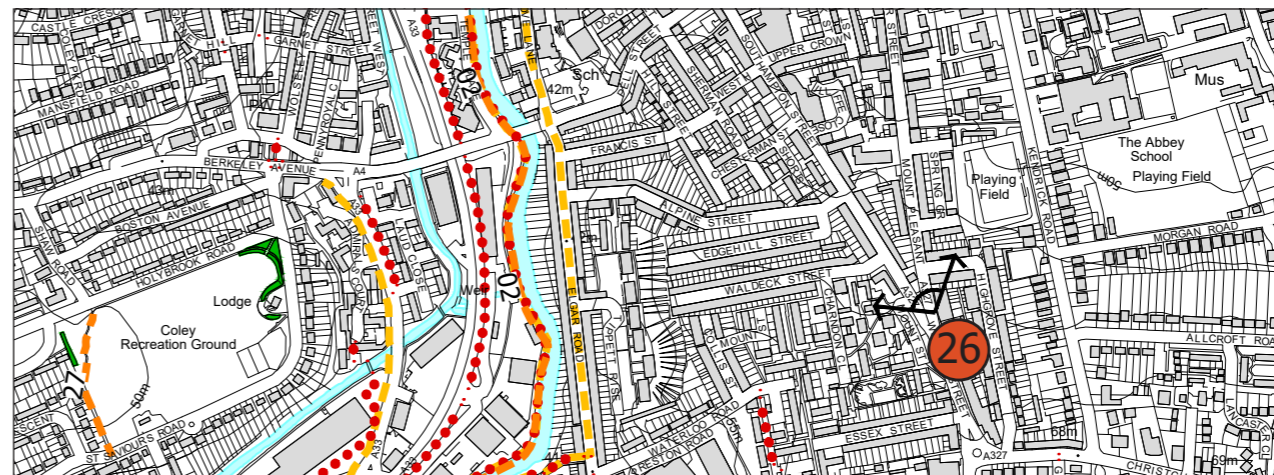


SITE CONTEXT PHOTOGRAPH 26: VIEW NORTH FROM JUNCTION OF MOUNT PLEASANT AND SOUTHAMPTON STREET



Actual size extract (recommended viewing distance 300mm @A3)

Approximate distance from the Site boundary: 1.71km



55 VASTERN ROAD,
READING

SITE CONTEXT
PHOTOGRAPH: 26

DATE TAKEN: JAN - APR 2019
PROJECT NUMBER: 28876

**BARTON
WILLMORE**

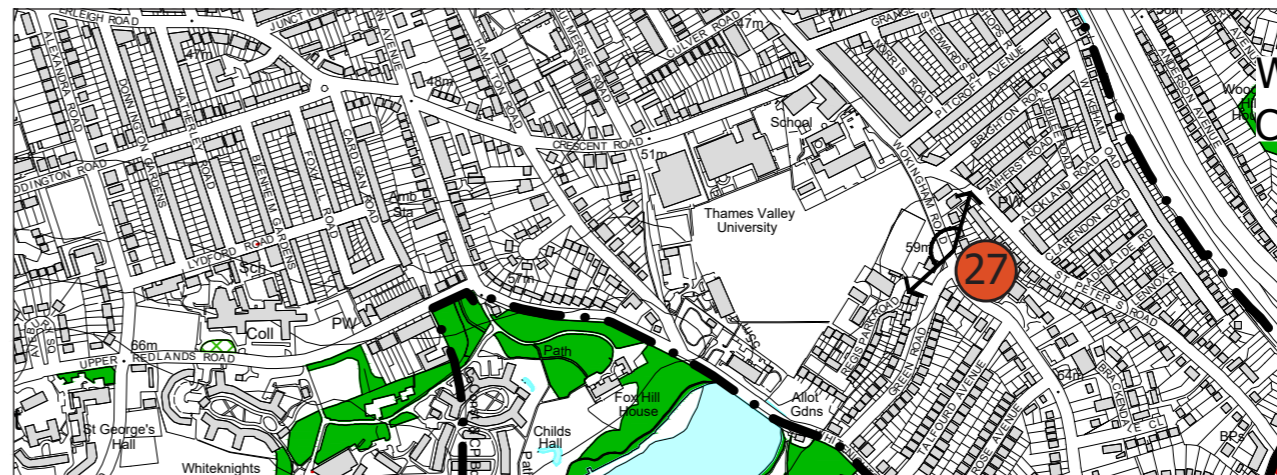


SITE CONTEXT PHOTOGRAPH 27: VIEW NORTH-WEST FROM JUNCTION OF WOKINGHAM ROAD AND GREEN ROAD



Actual size extract (recommended viewing distance 300mm @A3)

Approximate distance from the Site boundary: 2.98km



**55 VASTERN ROAD,
READING**

**SITE CONTEXT
PHOTOGRAPH: 27**

**DATE TAKEN: JAN - APR 2019
PROJECT NUMBER: 28876**

**BARTON
WILLMORE**