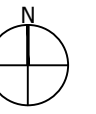





The scaling of this drawing cannot be assured

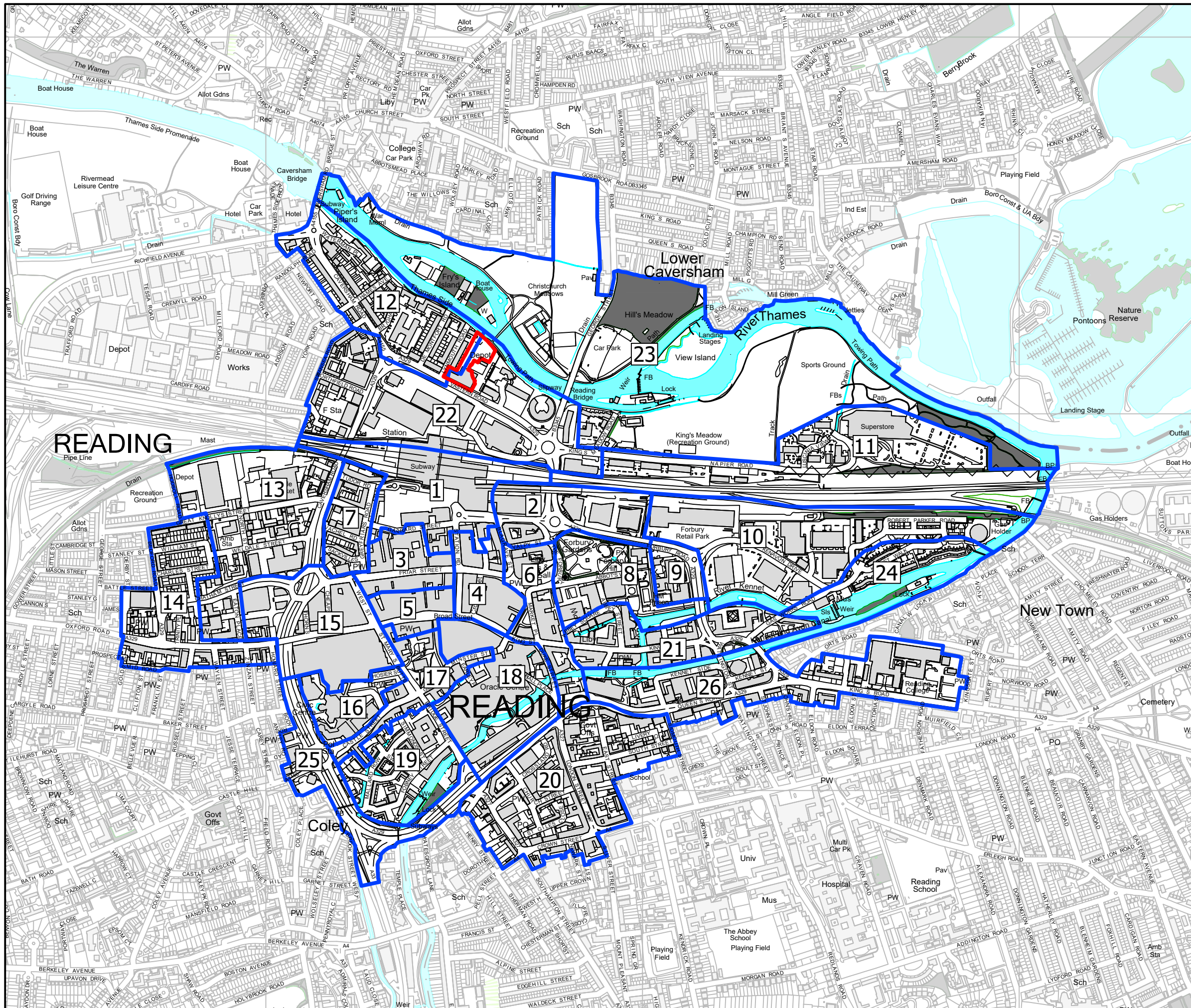
Revision \_\_\_\_\_ Date \_\_\_\_\_ Dm \_\_\_\_\_ Ckd \_\_\_\_\_



### LEGEND

-  Site Boundary
-  Existing Water Courses and Features
-  Townscape Character Areas \*
  1. Station Hill
  2. Reading Station East
  3. Friar Street
  4. Station Road
  5. Broad Street
  6. St. Lawrence and Market Place
  7. Reading Station West
  8. Forbury Gardens
  9. Reading Prison
  10. Forbury Retail Park
  11. Napier Road
  12. Caversham Road
  13. Cattle Market and Chatham Place
  14. Oxford Road and surroundings
  15. Cheapside
  16. The Civic Centre
  17. St. Mary's and Castle Street
  18. The Oracle
  19. Mallard Row to Fobney Street
  20. London Street
  21. Forbury South
  22. Vastern Road
  23. King's Meadow
  24. Kennet Walk
  25. IDR
  26. King's Road

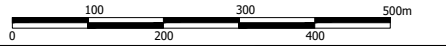
Sources:  
 ^ OS Mapping  
 \* Reading Borough Council, Reading Tall Building Strategy, January 2008, (updated 2018)



### FIGURE 4

Project  
**55 Vastern Road,  
 Reading**  
 Drawing Title  
**Townscape Character Plan**

Date	Scale	Drawn by	Check by
17.12.2019	1:10,000 @A3	ML	PC
Project No	Drawing No		Revision
28876	LN-LP-04		-



Planning • Master Planning & Urban Design • Architecture •  
 Landscape Planning & Design • Environmental Planning • Graphic  
 Communication • Public Engagement • Development Economics

bartonwillmore.co.uk 