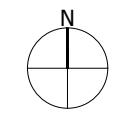











Google Earth aerial photograph captured in June 2018

The scaling of this drawing cannot be assured

Revision	Date	Drn	Ckd
-	-	-	-



LEGEND

-  Site Boundary
-  Existing Water Courses and Features ^
-  Public Rights of Way *
-  National Trails #
-  Sustrans Cycle Route +
-  Cycle Route ++
-  Location of Photographic Viewpoints (Site Appraisal Photographs: A-D)

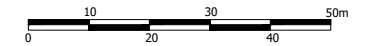
Sources:
 ^ OS Mapping
 # Natural England GIS Data Set
 * Reading Borough Council PRoW GIS Data
 + Sustrans National Cycle Network GIS Data
 ++ Department of Transport Cycle Network Model

Data collated for constraints and analysis mapping is based on publicly available sources at the time of preparation inserted using the British National Grid and may itself not be accurate. Barton Willmore shall not be liable for the accuracy of data derived from external sources.

FIGURE 5

Project
55 Vastern Road, Reading
 Drawing Title
Site Context Plan

Date	Scale	Drawn by	Check by
17.12.2019	1:1,250 @A3	GS	PC
Project No	Drawing No	Revision	
28876	LN-LP-03	-	



Planning • Master Planning & Urban Design • Architecture • Landscape Planning & Design • Environmental Planning • Graphic Communication • Public Engagement • Development Economics

bartonwillmore.co.uk 