

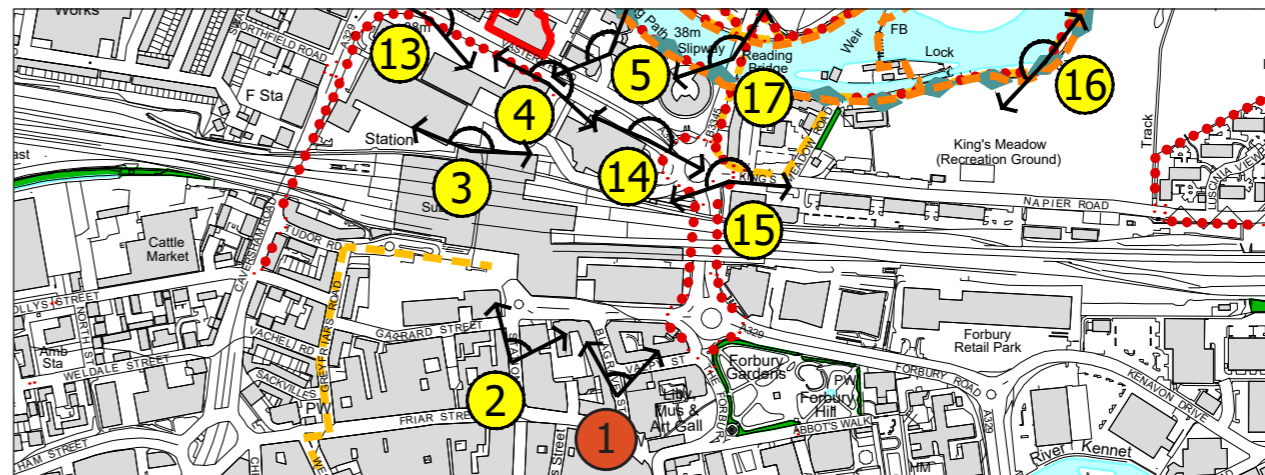


SITE CONTEXT PHOTOGRAPH 1: VIEW NORTH FROM BLAGRAVE STREET NEXT TO O'NEILLS



Actual size extract (recommended viewing distance 300mm @A3)

Approximate distance from the Site boundary: 460m



**55 VASTERN ROAD,
READING**

**SITE CONTEXT
PHOTOGRAPH: 1**

**DATE TAKEN: JAN - APR 2019
PROJECT NUMBER: 28876**

**BARTON
WILLMORE**

Approximate extent of the Site

Reading Railway Station Main Building
(Grade II)

Station Road

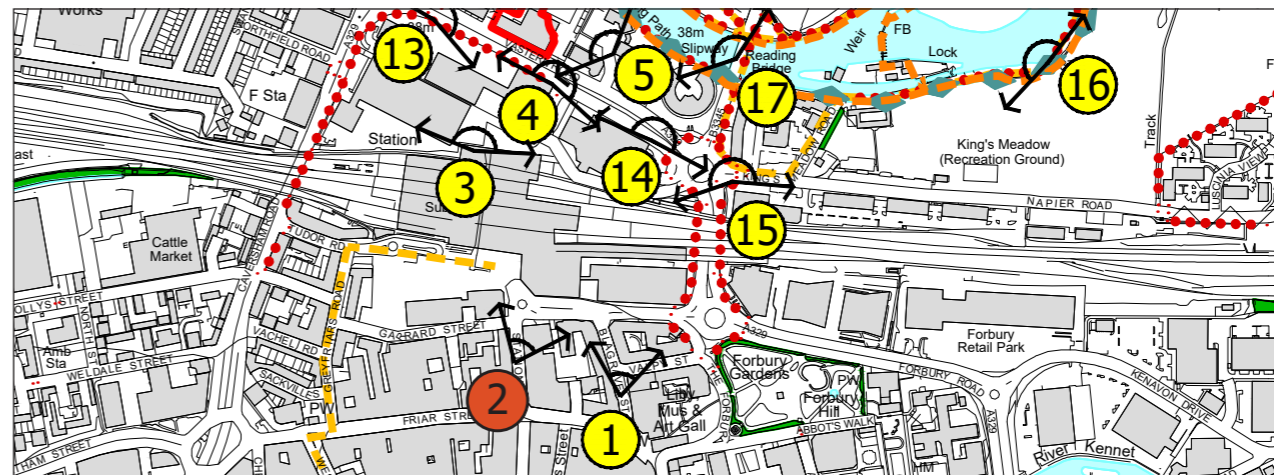


SITE CONTEXT PHOTOGRAPH 2: VIEW NORTH FROM STATION ROAD NEXT TO RBS



Actual size extract (recommended viewing distance 300mm @A3)

Approximate distance from the Site boundary: 408m

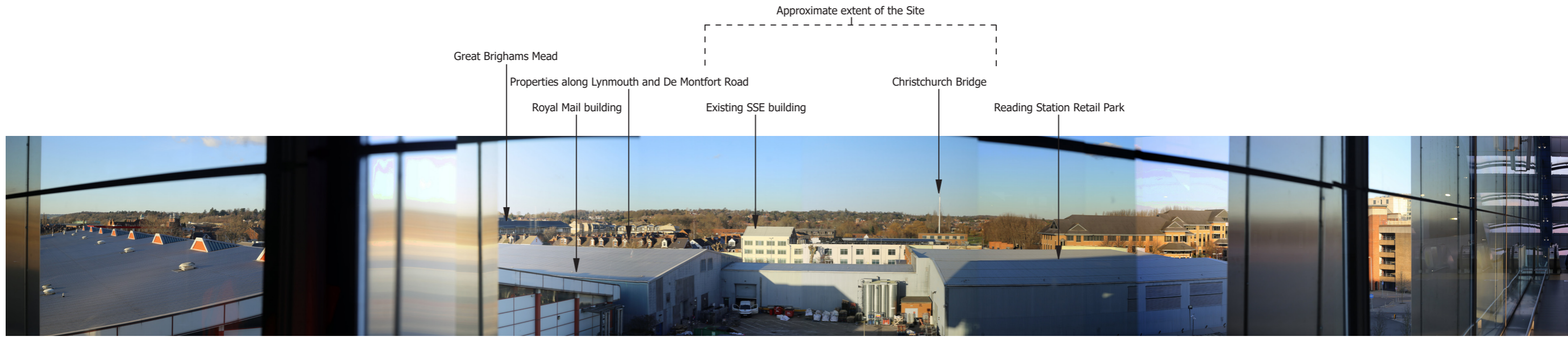


**55 VASTER ROAD,
READING**

**SITE CONTEXT
PHOTOGRAPH: 2**

**DATE TAKEN: JAN - APR 2019
PROJECT NUMBER: 28876**

**BARTON
WILLMORE**

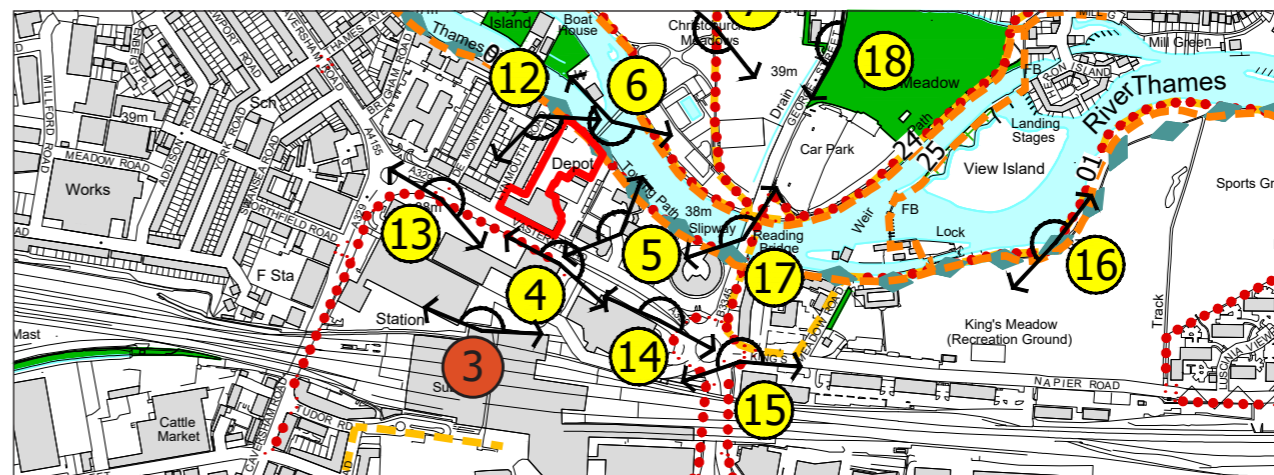


SITE CONTEXT PHOTOGRAPH 3: VIEW NORTH-EAST FROM STATION OVERBRIDGE



Actual size extract (recommended viewing distance 300mm @A3)

Approximate distance from the Site boundary: 156m



**55 VASTERN ROAD,
READING**

**SITE CONTEXT
PHOTOGRAPH: 3**

**DATE TAKEN: JAN - APR 2019
PROJECT NUMBER: 28876**

**BARTON
WILLMORE**

Approximate extent of the Site

Vastern Road

Existing SSE Building

SSE Electricity Sub-Station

Christchurch Bridge

Clearwater Court

Reading Bridge House

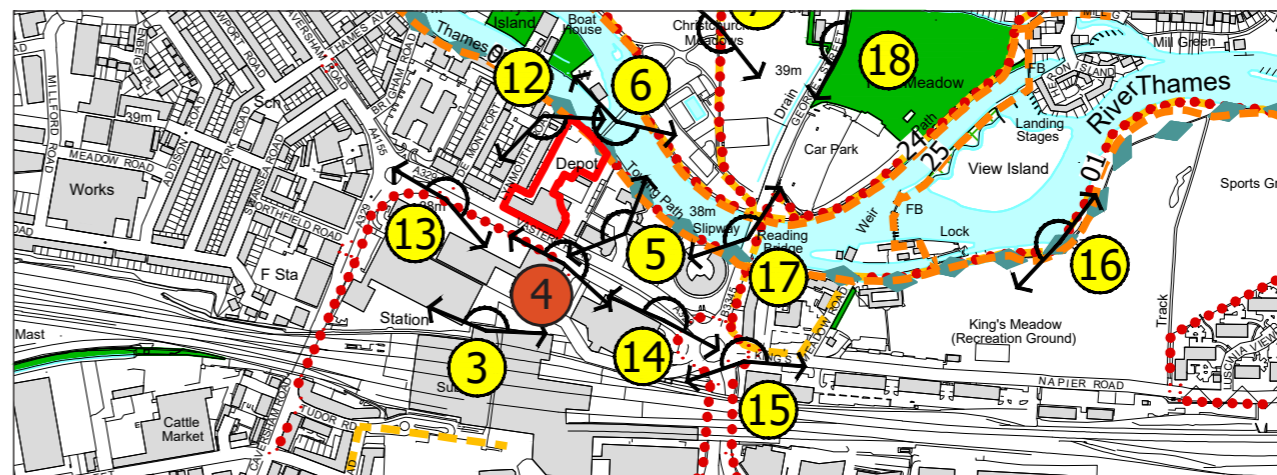


SITE CONTEXT PHOTOGRAPH 4: VIEW NORTH FROM VASTERN ROAD NEAR TO JUNCTION OF TROOPER POTTS WAY



Actual size extract (recommended viewing distance 300mm @A3)

Approximate distance from the Site boundary: 38m



**55 VASTERN ROAD,
READING**

**SITE CONTEXT
PHOTOGRAPH: 4**

**DATE TAKEN: JAN - APR 2019
PROJECT NUMBER: 28876**

**BARTON
WILLMORE**