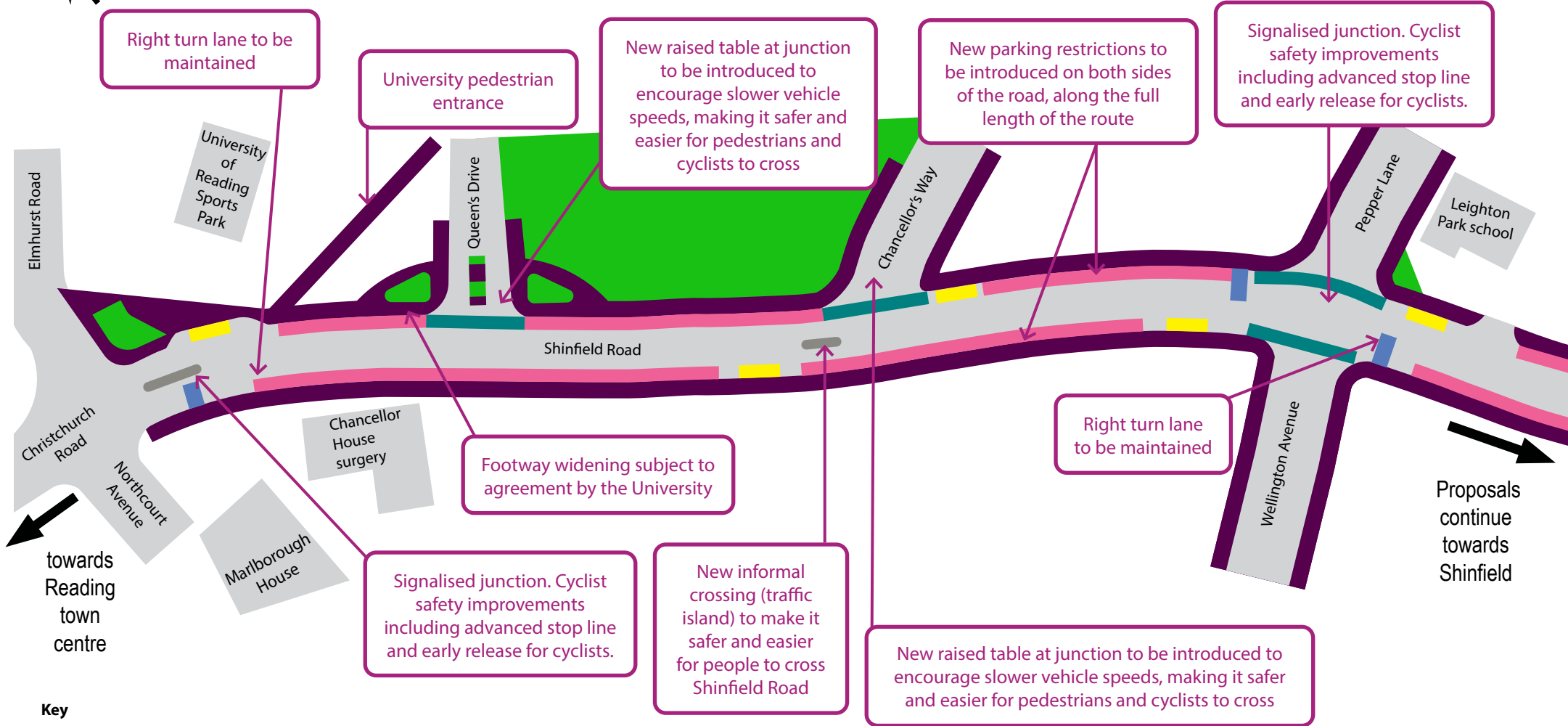


# Shinfield Road Walking and Cycling Proposed Improvements

## Christchurch Green - Pepper Lane/Wellington Avenue



This map is a diagrammatic interpretation of proposals as of October 2021. Not to scale. Existing facilities, including footways and crossings, to be retained unless otherwise indicated. Adjoining roads only indicated as points of reference. Road markings not included.

# Shinfield Road Walking and Cycling Proposed Improvements

## Pepper Lane/Wellington Avenue - Crossingham Road



Leighton Park School

Entrance to West Lodge Leighton Park School

New signalised crossing to make it safer and easier for people to cross the road











Widened footpath

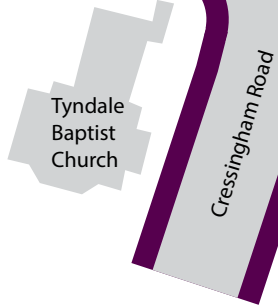
New parking restrictions to be introduced on both sides of the road, along the full length of the route

Proposals continue towards Reading town centre

Proposals continue towards Shinfield

**Key**

	Footpath		Advisory Cycle Lane
	Segregated Cycle Track		Cyclist Advanced Stop Line
	Carriageway		Shared Path
	Verge		Bus Stop
	Pedestrian Island		Signalised Crossing



This map is a diagrammatic interpretation of proposals as of October 2021. Not to scale. Existing facilities, including footways and crossings, to be retained unless otherwise indicated. Adjoining roads only indicated as points of reference. Road markings not included.

# Shinfield Road Walking and Cycling Proposed Improvements

## Cressingham Avenue - Shinfield Rise



New raised table at junction to be introduced to encourage slower vehicle speeds, making it safer and easier for pedestrians and cyclists to cross

Signalised junction. Cyclist safety improvements including advanced stop line and early release for cyclists. Removal of left turn pocket lane into Elm Road.











proposals to continue towards Reading town centre

New parking restrictions to be introduced on both sides of the road, along the full length of the route

New raised table at junction to be introduced to encourage slower vehicle speeds, making it safer and easier for pedestrians and cyclists to cross

New shared space for pedestrians and cyclists

### Key

- |  |                        |   |                            |
|--|------------------------|---|----------------------------|
|  | Footpath               |  | Advisory Cycle Lane        |
|  | Segregated Cycle Track |  | Cyclist Advanced Stop Line |
|  | Carriageway            |  | Shared Path                |
|  | Verge                  |  | Bus Stop                   |
|  | Pedestrian Island      |  | Signalised Crossing        |

This map is a diagrammatic interpretation of proposals as of October 2021. Not to scale. Existing facilities, including footways and crossings, to be retained unless otherwise indicated. Adjoining roads only indicated as points of reference. Road markings not included.