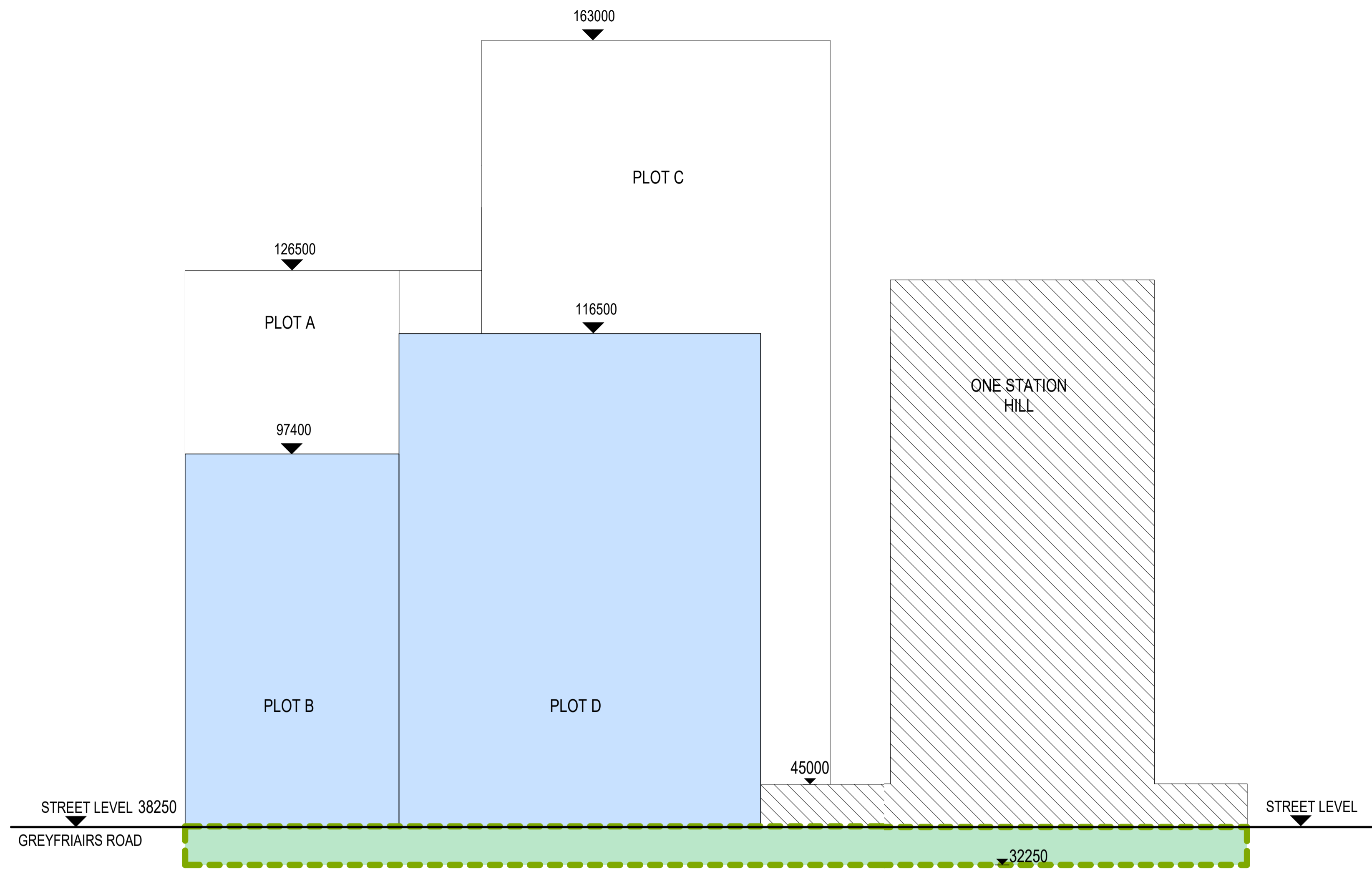
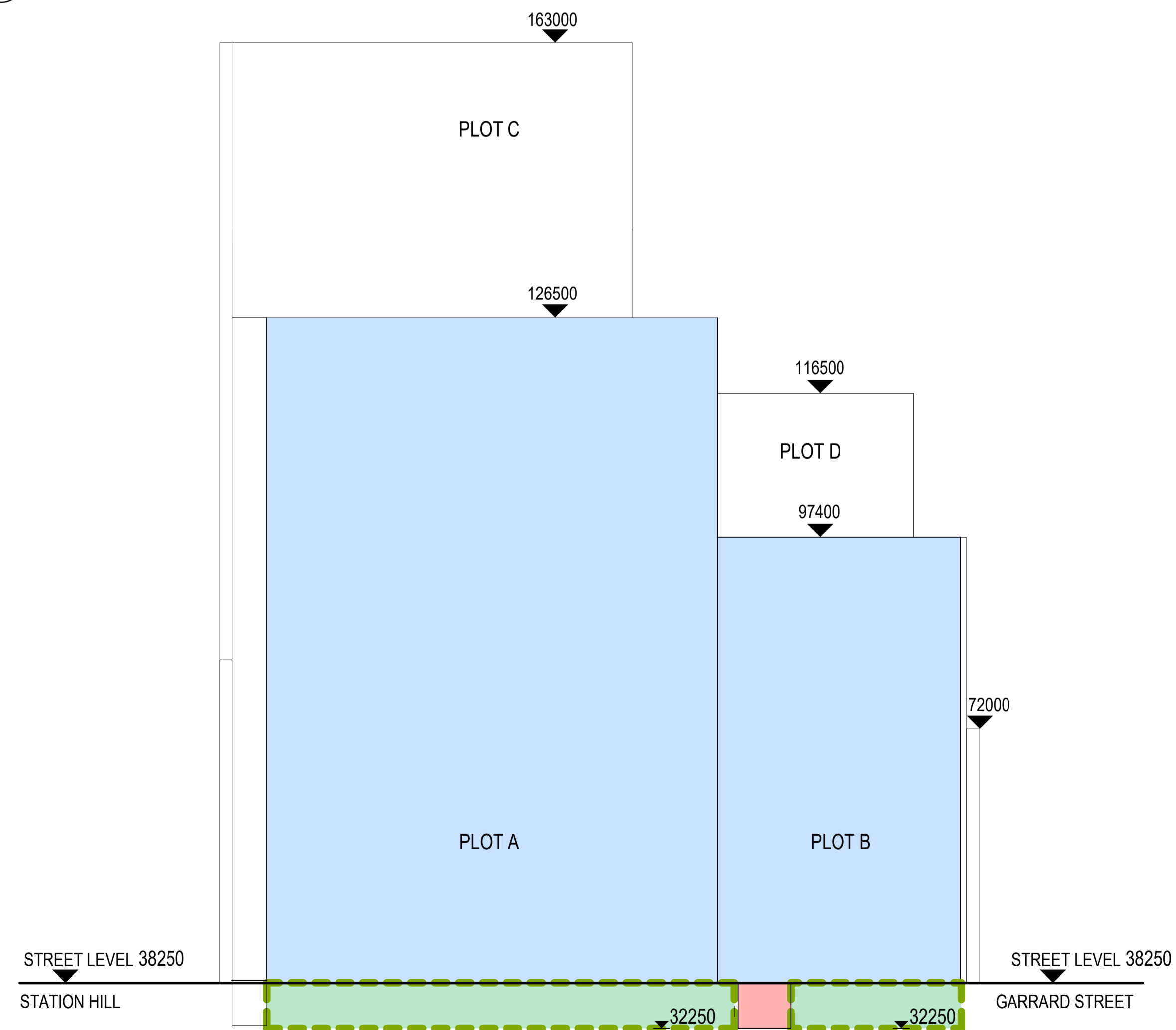


GENERAL NOTES
 All rights reserved.
 All drawings and written material appearing here constitute original and unpublished work of the Architect and may not be duplicated, used or disclosed without written consent of the Architect.
 Notes and material designations are typical for similar conditions unless otherwise indicated.
 Do not scale from this drawing.



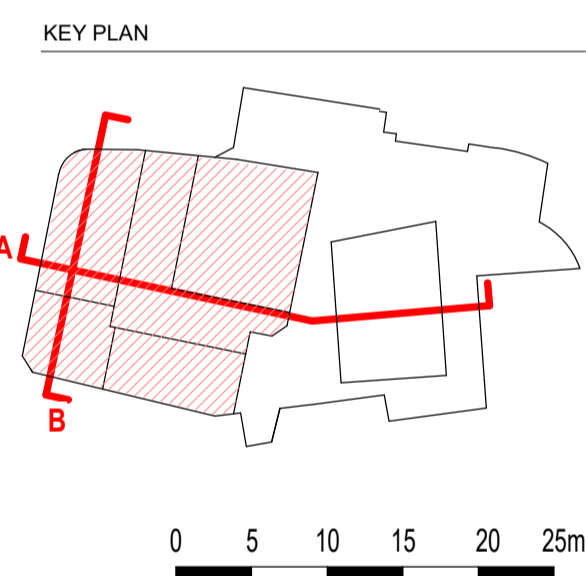
1 PARAMETER LONG SECTION A
 1:500



2 PARAMETER CROSS SECTION B
 1:500

KEY	
	DETAILED APPLICATION (PUBLIC REALM AND BUILDING)
	DEVELOPMENT PLOTS
	OUTLINE OF MAXIMUM BASEMENT EXTENT
	THAMES WATER SEWER INCLUDING EXCLUSION ZONES

REV No.	DATE	DESCRIPTION	DWN	CHK
P03	22/09/2020	FOURTH ISSUE		
P02	11/08/2020	THIRD ISSUE		
P01	22/05/2020	SECOND ISSUE		
P00	13/12/2019	FIRST ISSUE		



PROJECT
STATION HILL NORTH, READING
 CLIENT
SH READING MASTER LLP

CALLISONRTKL
 A DESIGN CONSULTANCY OF ARCADIS
 CALLISONRTKL
 25 Farringdon Street, 10th Floor
 London EC4A 4AB
 T: +44(0)20 7306 0404

SHEET IDENTIFICATION
 TITLE
07 PARAMETER PLANS
PHASE 3: OUTLINE PLANNING APPLICATION
BASEMENT PARAMETER SECTION

STATUS
FOR PLANNING
 PROJECT NUMBER: 050-170073
 DATE DRAWN: 09/06/19
 SCALE @ A1: 1:500
 DRAWN BY: AJ
 CHECKED BY: YL
 PROJECT ORIGINATOR: ZONE LEVEL TYPE
SHRN - CRL - S3 - ZZ - PL
 ROLE NUMBER REVISION
A - 0726 - P03