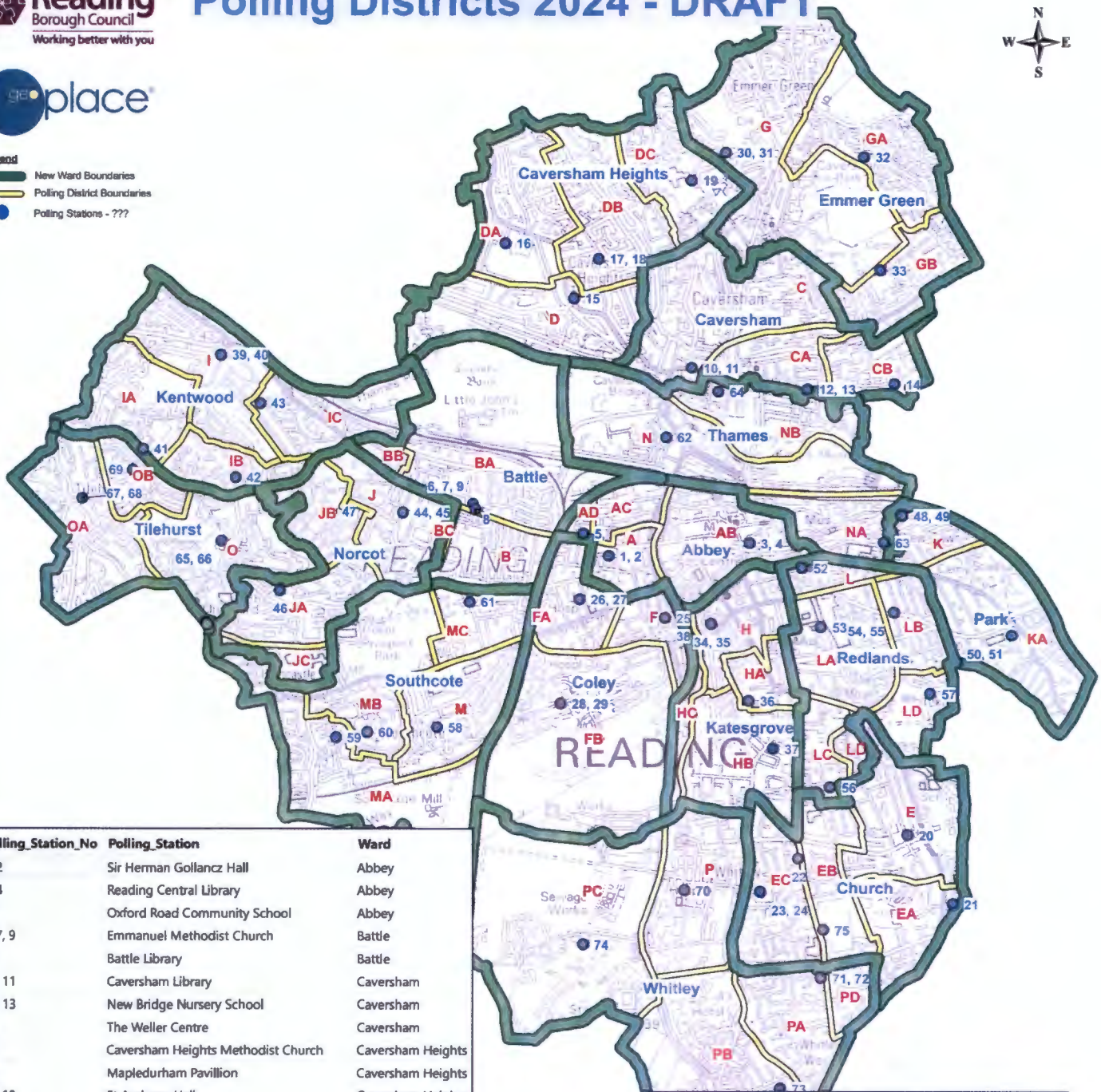


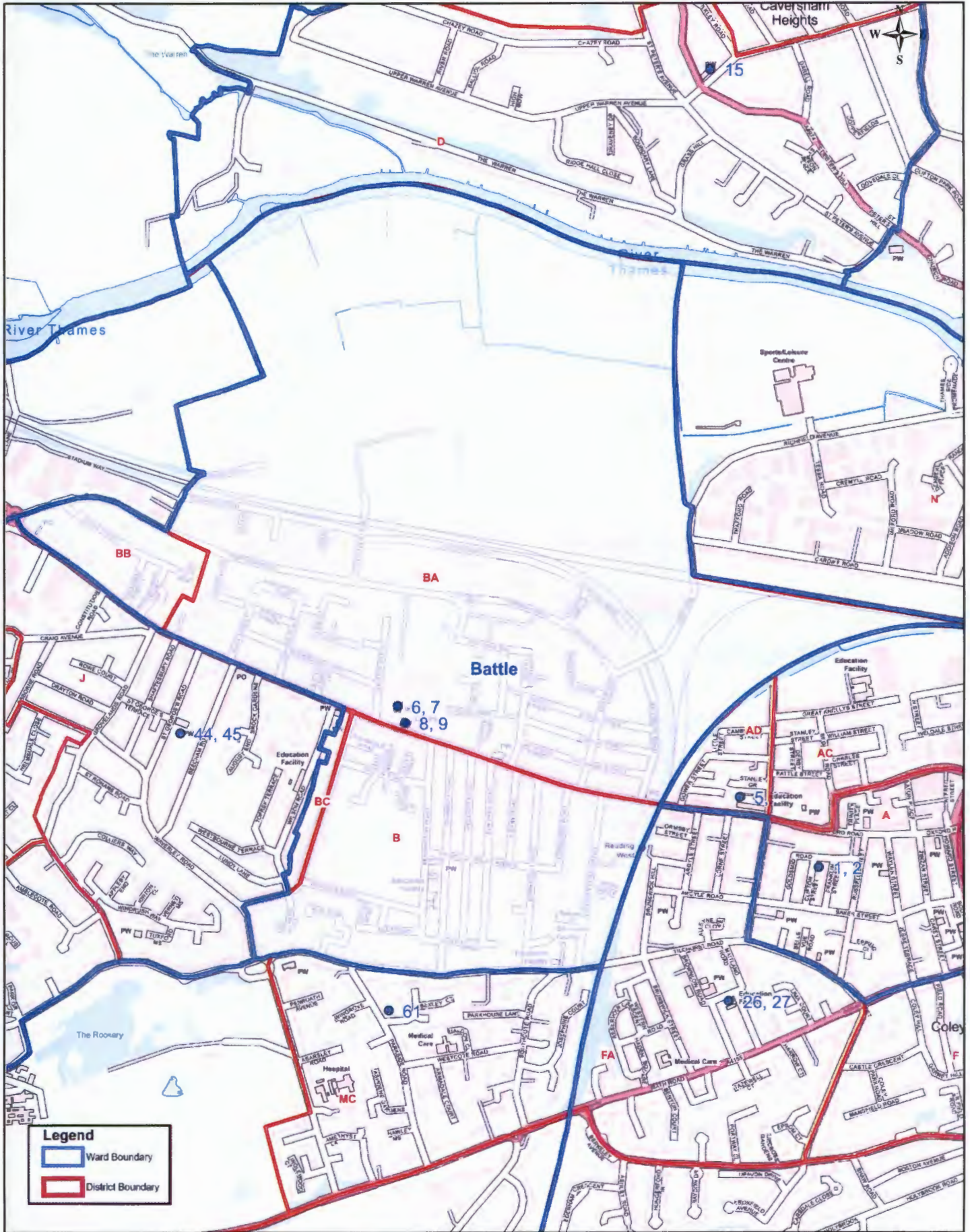


- Legend**
- New Ward Boundaries
 - Polling District Boundaries
 - Polling Stations - ???



Polling_Station_No	Polling_Station	Ward
1, 2	Sir Herman Gollanz Hall	Abbey
3, 4	Reading Central Library	Abbey
5	Oxford Road Community School	Abbey
6, 7, 9	Emmanuel Methodist Church	Battle
8	Battle Library	Battle
10, 11	Caversham Library	Caversham
12, 13	New Bridge Nursery School	Caversham
14	The Weller Centre	Caversham
15	Caversham Heights Methodist Church	Caversham Heights
16	Mapledurham Pavillion	Caversham Heights
17, 18	St Andrews Hall	Caversham Heights
19	Highdown School	Caversham Heights
20	Scout & Guide Joint HQ	Church
21	St Barnabas Church Hall	Church
22	South Reading Community Hub	Church
23, 24	Whitley Park Primary and Nursery School	Church
25	Coley Primary School	Coley
26, 27	All Saints Hall	Coley
28, 29	Coley Park Community Centre	Coley
30, 31	Emmer Green Youth & Community Centre	Emmer Green
32	The Milestone Centre	Emmer Green
33	Micklands Primary School	Emmer Green
34, 35	Katesgrove Primary School	Katesgrove
36	Christchurch Centre	Katesgrove
37	The Palmer Academy	Katesgrove
38	Coley Primary School	Katesgrove
39, 40	St Mary Magdalene Hall	Kentwood
41	United Reformed Church Hall	Kentwood
42	Meadow Park Academy	Kentwood
43	Lyndhurst Road Community Centre	Kentwood
44, 45	St Georges Church	Norcot
46	St Michaels Primary	Norcot
47	Dee Space Community Centre	Norcot

Polling_Station_No	Polling_Station	Ward
48, 49	New Town Primary School	Park
50, 51	Alfred Sutton Primary School	Park
52	Wesley Church Hall	Redlands
53	Museum of English Rural Life	Redlands
54, 55	St Lukes Church Hall	Redlands
56	Hexham Community Centre	Redlands
57	Park Lounge, Windsor Hall, UoR	Redlands
58	Southcote Primary School	Southcote
59	Manor Primary School	Southcote
60	Southcote Community Hub	Southcote
61	YMCA Parkside Road	Southcote
62	New Hope Community Church Centre	Thames
63	St John & St Stephen Parish Centre	Thames
64	Thameside Primary School	Thames
65, 66	Moorlands Primary School	Tilehurst
67, 68	Tilehurst British Legion	Tilehurst
69	Tilehurst Village Hall	Tilehurst
70	Kennet Island Community Centre	Whitley
71, 72	Christ The King Church Hall	Whitley
73	Whitley Wood Community Centre	Whitley
74	100 Longwater Avenue, Green Park	Whitley
75	South Reading Leisure Centre	Whitley



Title: **Battle Ward - with New Polling Districts 2024**

Reading Borough

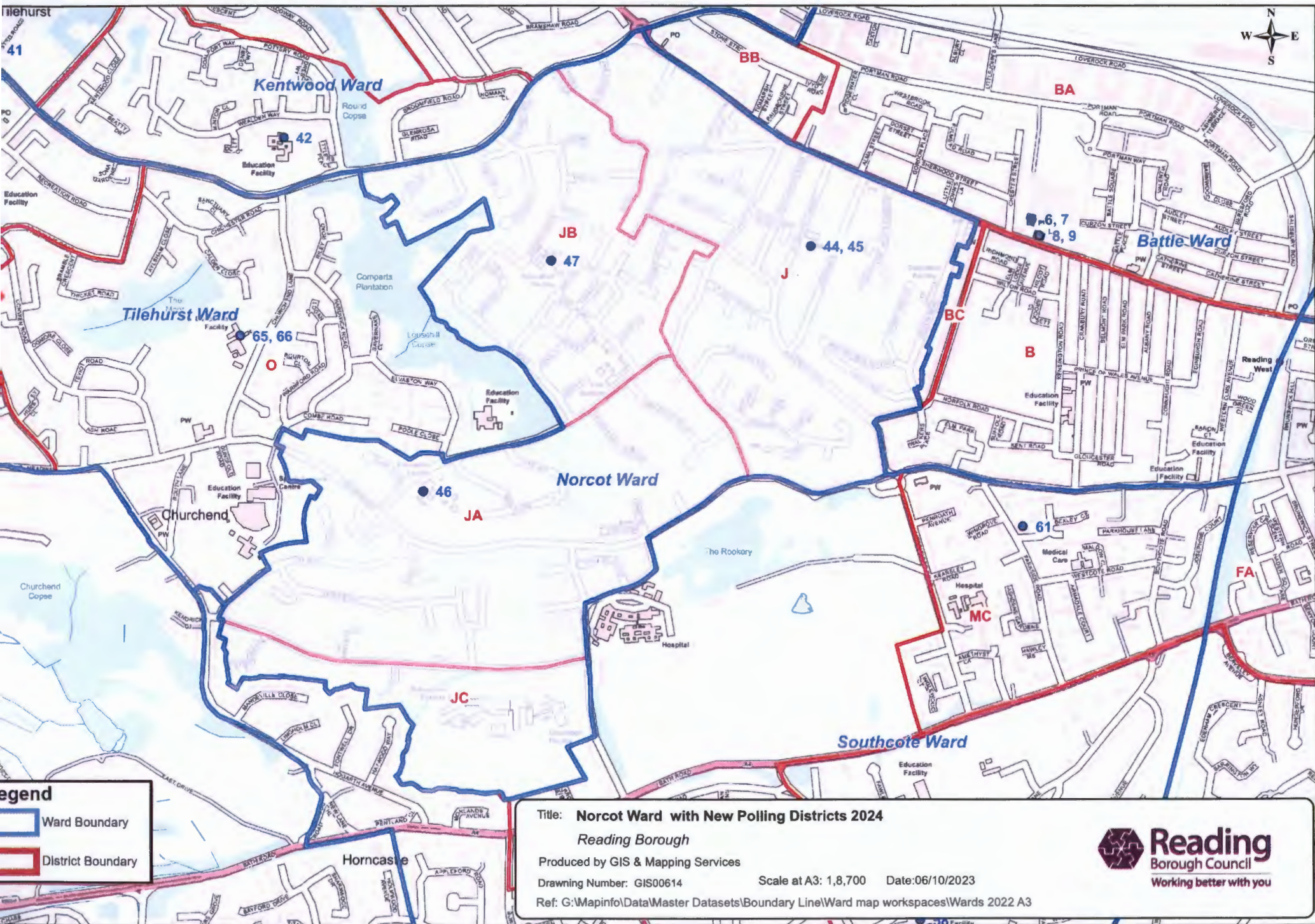


Produced by GIS & Mapping Services

Drg Number: GIS00612

Date 23/10/2023 Scale at A3: 1:8,964


Ref: M:\Data\CD\Chief Exe\Legal Ser\Electoral Reg\Ward review 2019\Wards 2022 individual workspaces A3\Wards with New Polling District 2024\Wards with new Polling



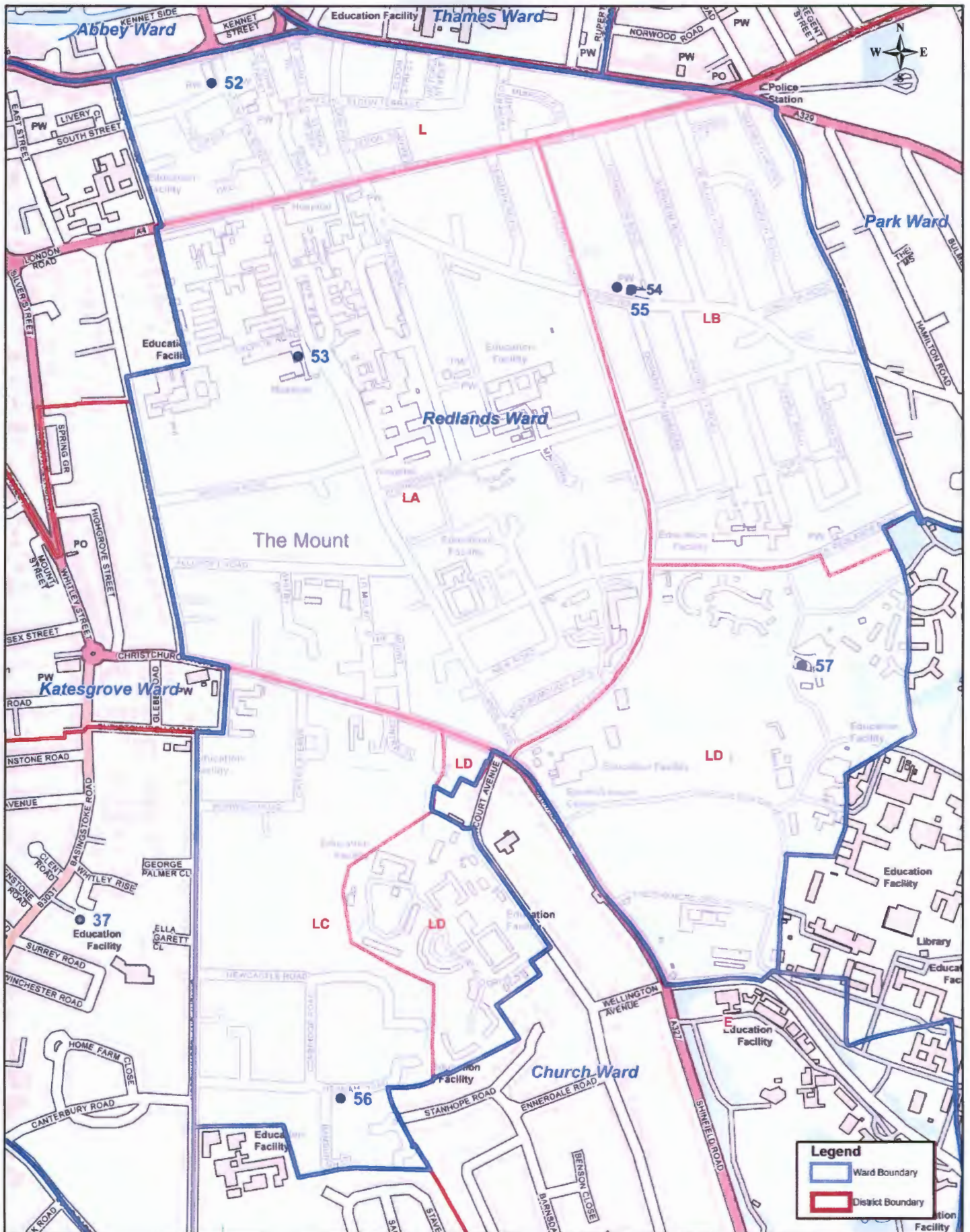
Legend

- Ward Boundary
- District Boundary

Title: Norcot Ward with New Polling Districts 2024
 Reading Borough
 Produced by GIS & Mapping Services
 Drawing Number: GIS00614 Scale at A3: 1,8,700 Date:06/10/2023
 Ref: G:\Mapinfo\Data\Master Datasets\Boundary Line\Ward map workspaces\Wards 2022 A3



Reading Borough Council
 Working better with you



Title: **Redlands Ward - with New Polling Districts 2024**

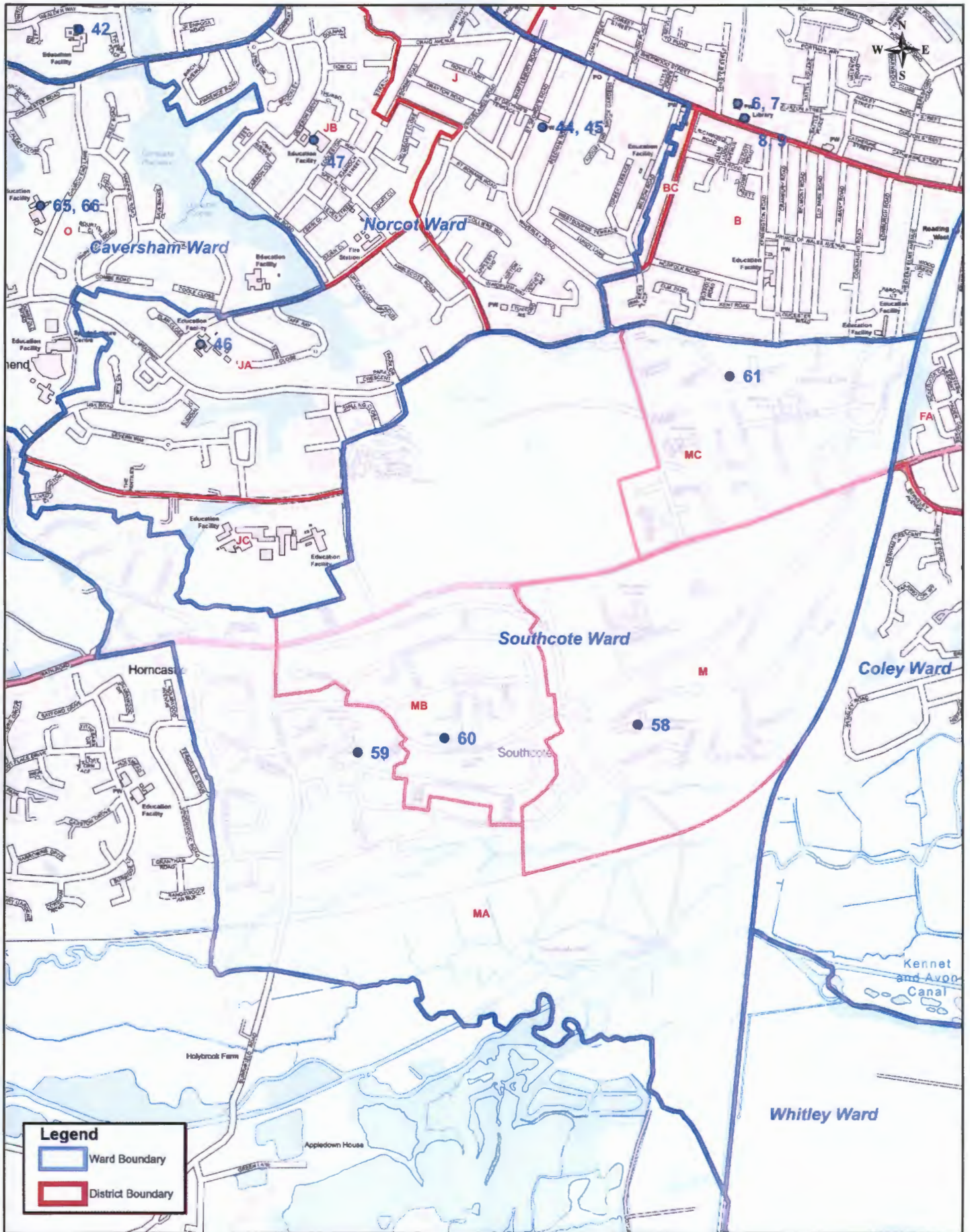
Reading Borough

Produced by GIS & Mapping Services

Drawing Number: GIS00615

Date 23/10/2023 Scale at A3: 1:6000





Title: **Southcote Ward - with New Polling Districts 2024**

Reading Borough



Produced by GIS & Mapping Services

Drawing Number: GIS00613

Date: 23/10/2023 Scale at A3: 1:10000

Ref: \Chief Executives\Legal Services\Electoral Reg\Ward review 2019\Wards 2022 individual workspaces A3\Wards with new Polling District