


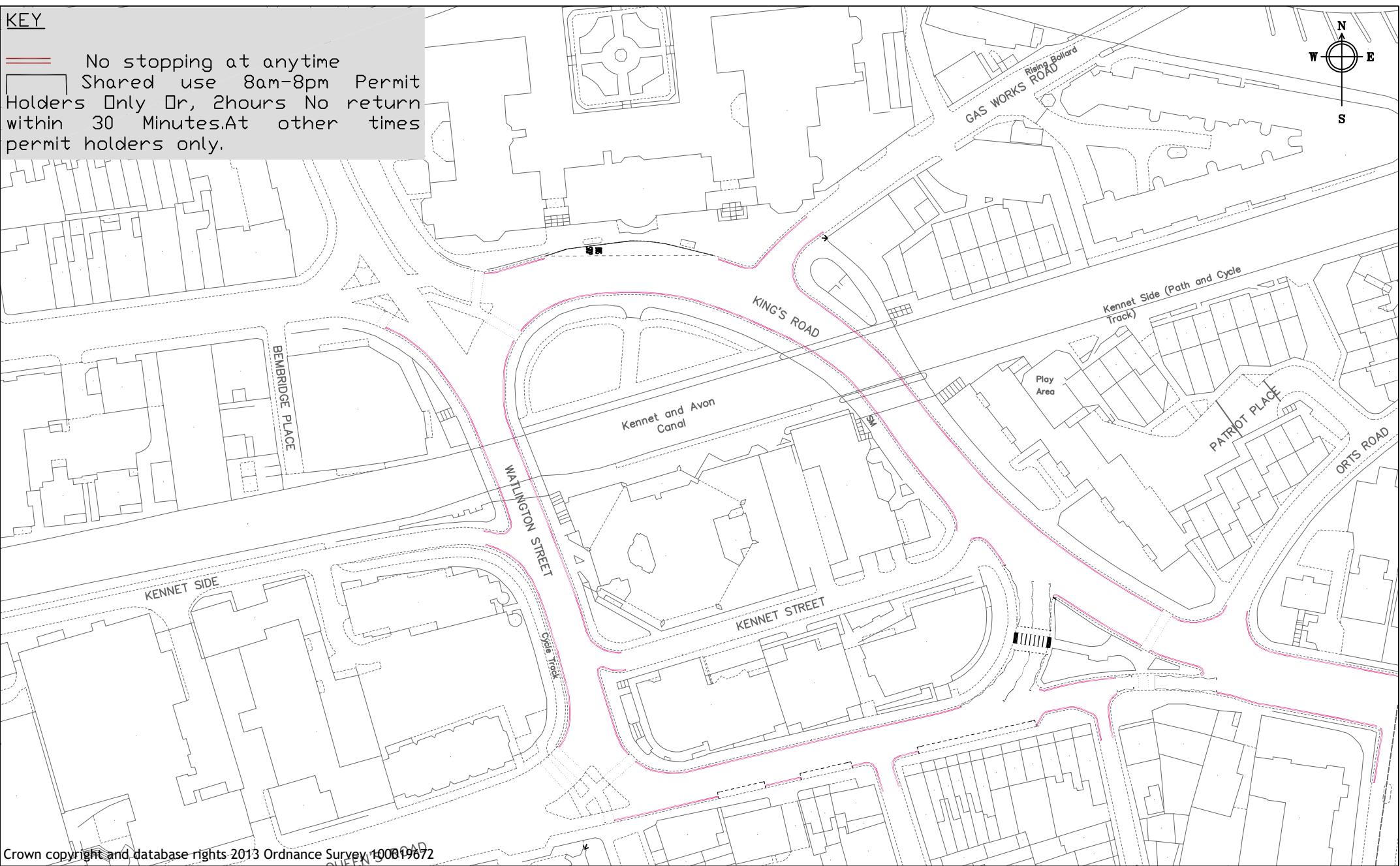
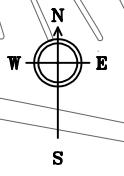


KEY

 No stopping at anytime
 Shared use 8am-8pm Permit Holders Only
 Or, 2hours No return within 30 Minutes.
 At other times permit holders only.



Crown copyright and database rights 2013 Ordnance Survey 100019672

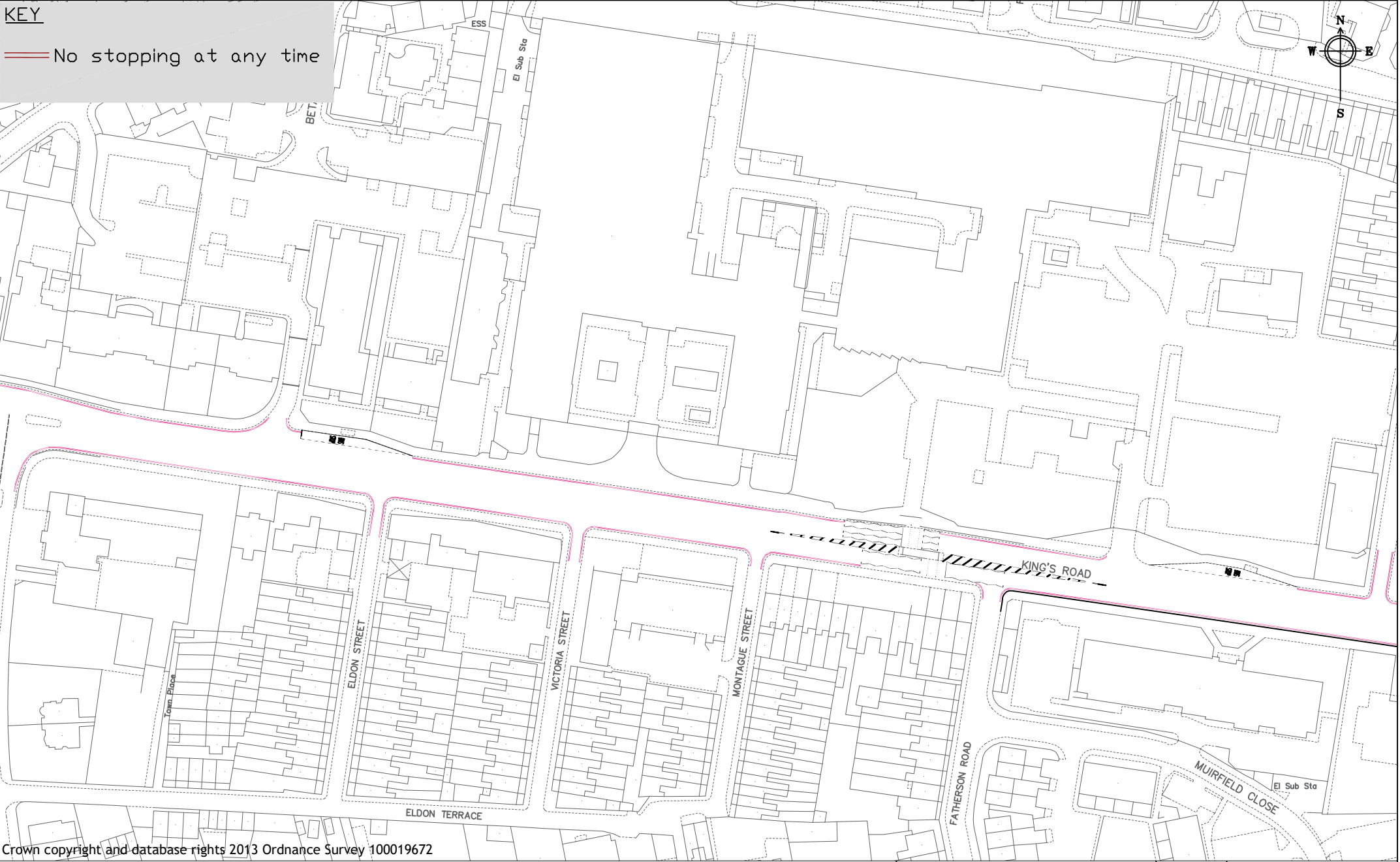
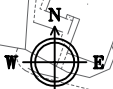


Highways & Traffic Services
 Civic Offices
 Reading
 RG1 2LU

Project	RED ROUTE - EAST	N.T.S	Drawn JB
		Date OCT 24	Checked JC
Drawing	Red Route East drawing 1 of 9	Approved JP	
		Drawing No. Red route east 1 of 9	

KEY

— No stopping at any time



Crown copyright and database rights 2013 Ordnance Survey 100019672



Highways & Traffic Services
 Civic Offices
 Reading
 RG1 2LU

Project	RED ROUTE – EAST		Drawn	JB
	Date	OCT 24	Checked	JC
Drawing	Red Route East drawing 2 of 9		Approved	JP
	Drawing No.		Red route east 2 of 9	

KEY
 No stopping at any time





Crown copyright and database rights 2013 Ordnance Survey 100019672

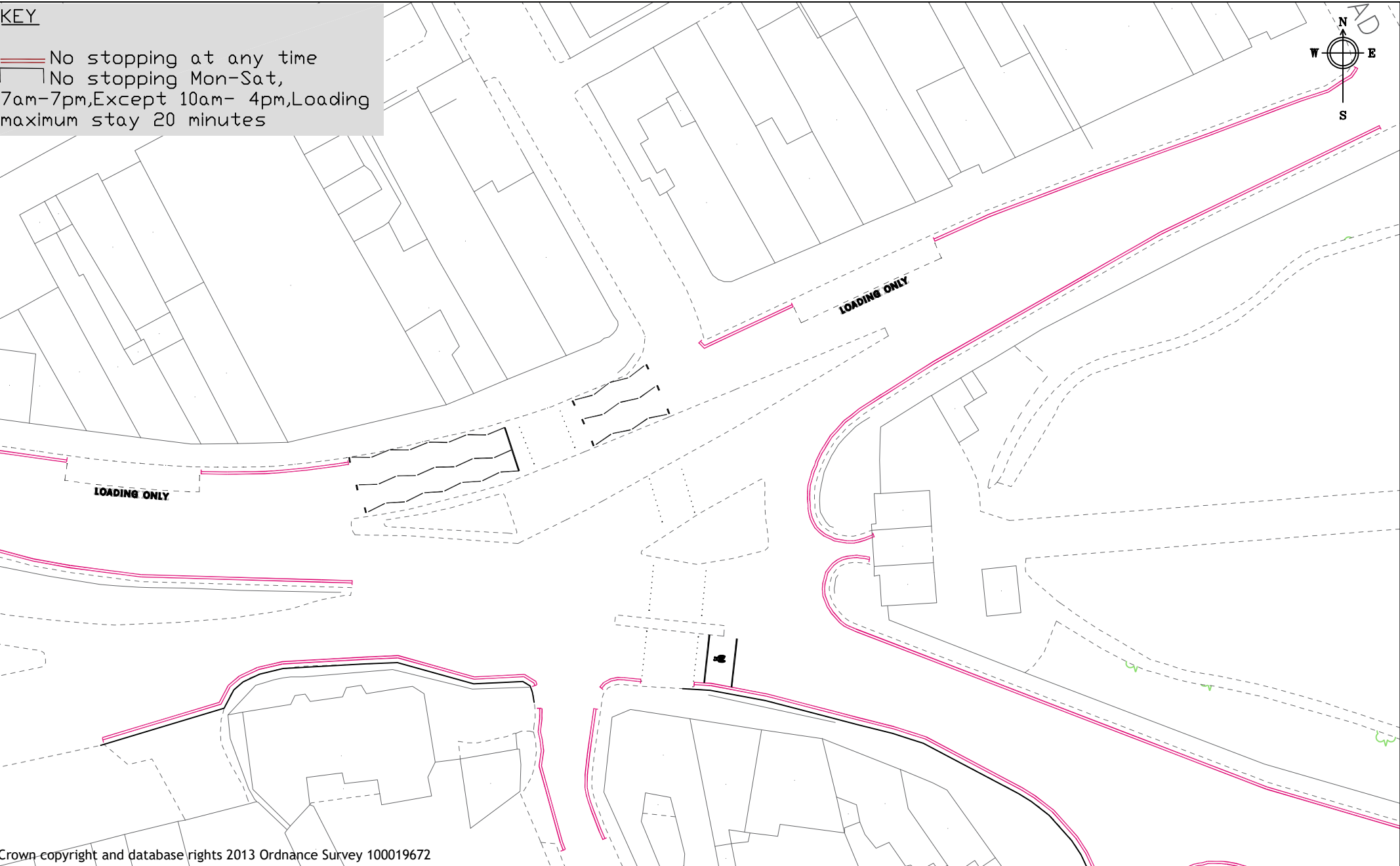


Highways & Traffic Services
 Civic Offices
 Reading
 RG1 2LU


Project	RED ROUTE – EAST		N.T.S	Drawn JB
			Date OCT 24	Checked JC
Drawing	Red Route East drawing 3 of 9		Approved JP	
			Drawing No.	Red route east 3 of 9

KEY

-  No stopping at any time
-  No stopping Mon-Sat, 7am-7pm, Except 10am- 4pm, Loading maximum stay 20 minutes



Crown-copyright and database rights 2013 Ordnance Survey 100019672



Highways & Traffic Services
 Civic Offices
 Reading
 RG1 2LU

Project	RED ROUTE - EAST		Drawn	JB
	Date	OCT 24	Checked	JC
Drawing	Red Route East drawing 4 of 9		Approved	JP
	Drawing No.		Red route east 4 of 9	

KEY

— No stopping at any time




No Stopping Mon-Sat,
 7am-7pm, Except 10am to
 4pm, Loading maximum Stay
 20 minutes

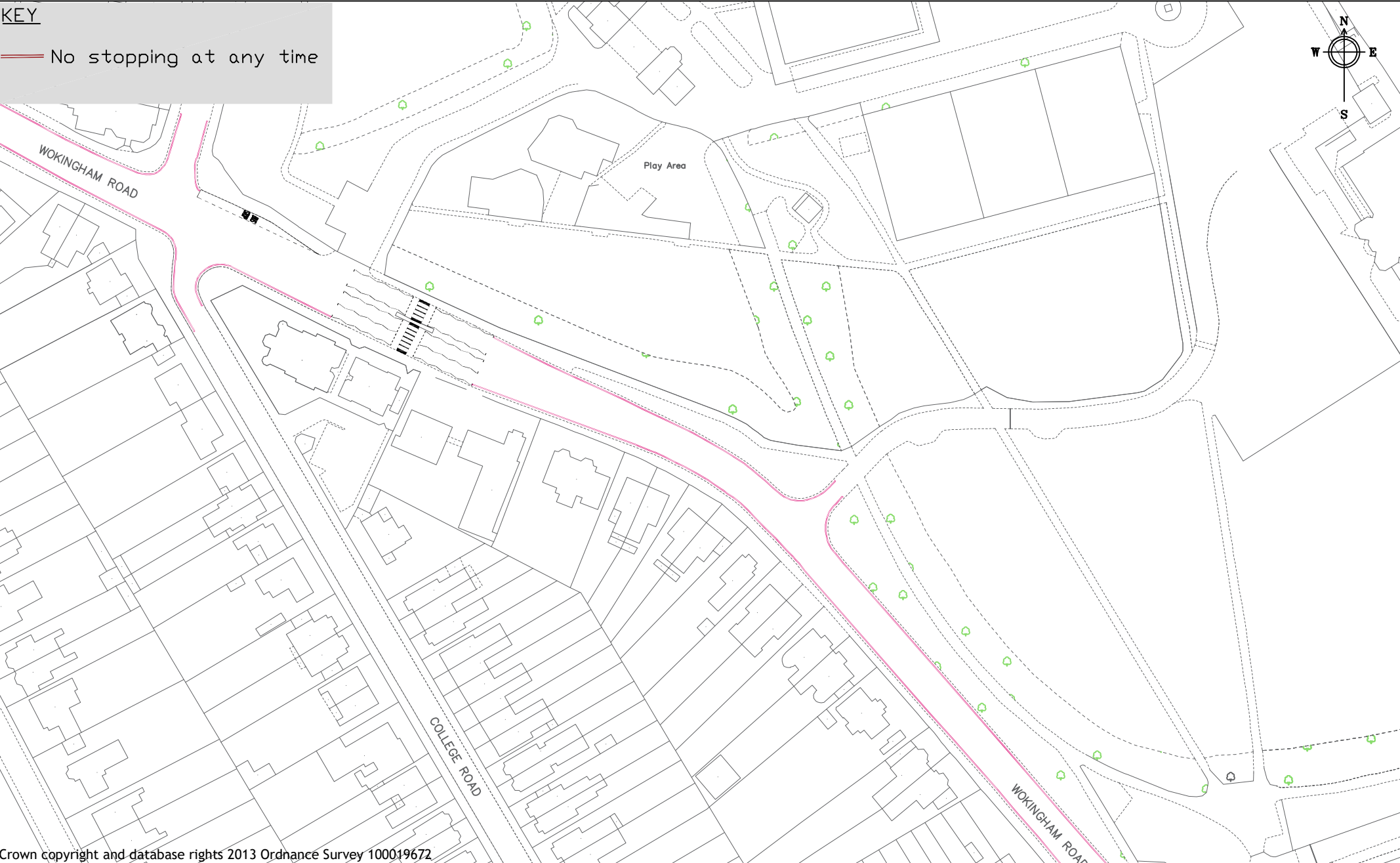
Crown copyright and database rights 2013 Ordnance Survey 100019672



Highways & Traffic Services
 Civic Offices
 Reading
 RG1 2LU

Project RED ROUTE - EAST	N.T.S	Drawn JB
	Date OCT 24	Checked JC Approved JP
Drawing Red Route East drawing 5 of 9	Drawing No. Red route east 5 of 9	

KEY
 No stopping at any time




Crown copyright and database rights 2013 Ordnance Survey 100019672



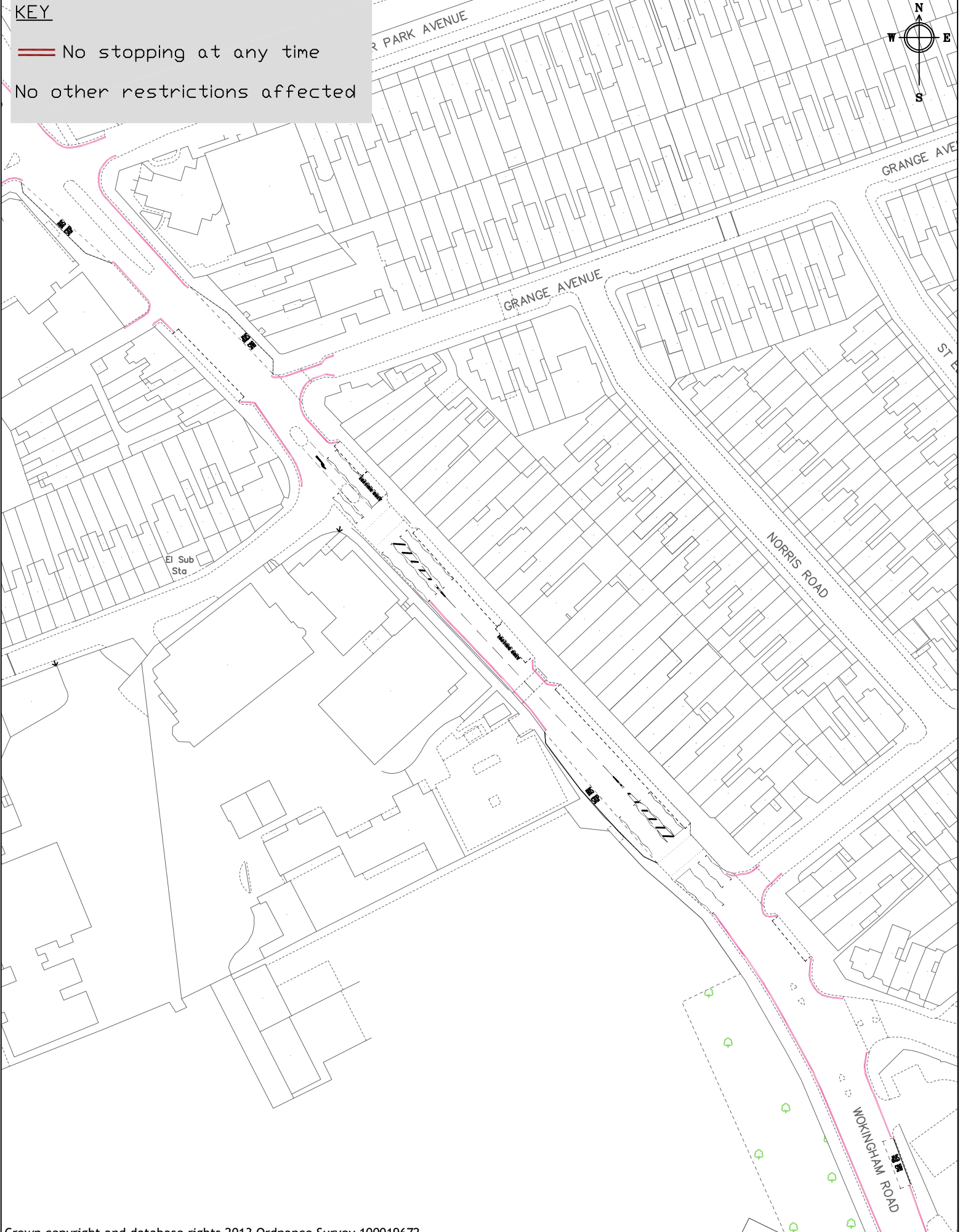

Highways & Traffic Services
 Civic Offices
 Reading
 RG1 2LU

Project RED ROUTE – EAST	Drawn JB
	Checked JC
Date OCT 24	Approved JP
	Drawing No. Red route east 6 of 9
Drawing Red Route East drawing 6 of 9	

KEY

 No stopping at any time

 No other restrictions affected




Crown copyright and database rights 2013 Ordnance Survey 100019672



Highways & Traffic Services
Civic Offices
Reading
RG1 2LU

Project RED ROUTE – EAST	Drawn JB
	Checked JC
Drawing Red Route East drawing 7 of 9	Date OCT 24
	Approved JP
Drawing No. Red route east 7 of 9	

KEY

-  No stopping at any time
- No other restrictions affected




Crown copyright and database rights 2013 Ordnance Survey 100019672

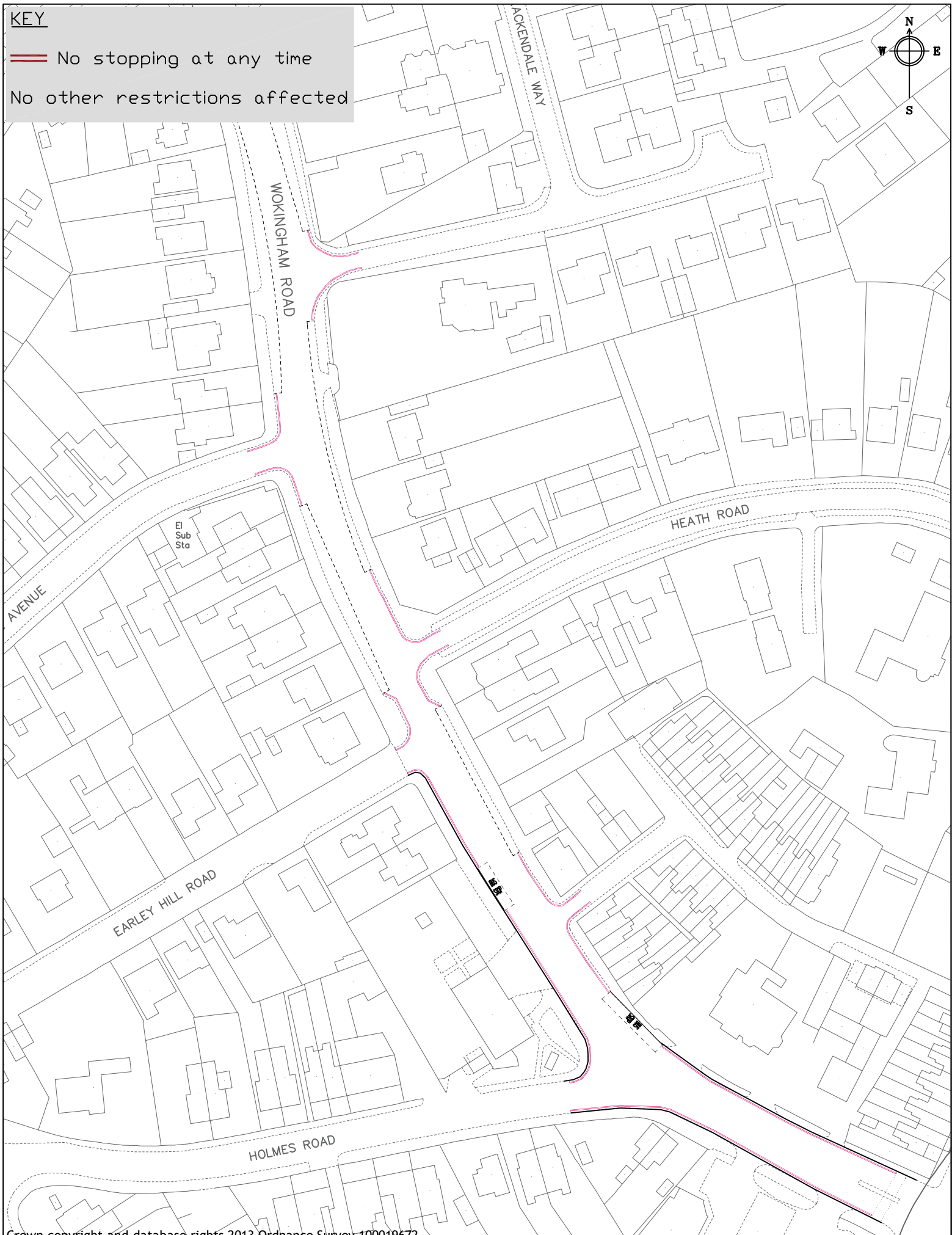


Highways & Traffic Services
Civic Offices
Reading
RG1 2LU

Project RED ROUTE - EAST	N.T.S	Drawn JB
	Date OCT 24	Checked JC
		Approved JP
Drawing Red Route East drawing 8 of 9	Drawing No. Red route east 8 of 9	

KEY

-  No stopping at any time
- No other restrictions affected



Crown copyright and database rights 2013 Ordnance Survey 100019672



Highways & Traffic Services
Civic Offices
Reading
RG1 2LU

Project
RED ROUTE – EAST

Drawing
Red Route East drawing
9 of 9

Drawn	JB
Checked	JC
Approved	JP
Date	OCT 24
Drawing No.	Red route east 9 of 9